


FUND POLYGON LEGEND

FUND CATEGORY

	Dingell Johnson
	Game And Fish
	Gift
	MNRTF
	Pittman Robertson
	Special Legislation
	State Game Fund
	Other Funds
	Multiple Funds

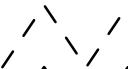
DNR OWNERSHIP

	Quarter-Quarter Sections with DNR Ownership, but land not acquired through purchase.
40.00	Acres of Surface Ownership
40.00	Acres of Mineral and Surface Ownership
40.00	Acres of Mineral Ownership





TRANSPORTATION

	Two-Track and Seasonal Roads
	Highways
	Residential Roads
	Railroads
	Paved Airports
	Unpaved Airports
	County Roads

UTILITY

	Pipelines and Transmission Lines
	Electric Transmission Lines

POLITICAL

	Township Boundaries
	Great Lakes Shoreline
	County Boundary
	Section Lines

HYDROLOGY

	Lakes and Ponds
	Rivers and Streams
	Drains and Intermittent Streams

MAP INFORMATION

Fund Source information is derived weekly from the MDNR's Land Ownership Database. Parcel information is compiled to the quarter-quarter section level. Similar Fund Codes are grouped together to create the nine Fund Source Categories displayed on the map.

COMPLETENESS and QUALITY

In general, the data does not reflect platted parcels, Private Claims, and parcels within the City of Detroit and/or Saint Clair County Flats.

The amount of acreage owned within a quarter-quarter section is identified by acreage labels in the upper-right corner of each quarter-quarter section.

The quality and completeness of this data is unknown. It is suggested that this data be combined with a second source, such as plat maps, to further identify ownership.

The information displayed on this map is intended for general planning purposes only. Specific ownership or fund source information should be verified by contacting the MDNR.