






FUND SOURCE LEGEND

FUND CODES

- 1** State Game Fund
- 1B** Recreation Bond Fund
- 2** State Game Fund
- 3** Michigan Land Trust Fund
- 3T** Michigan Natural Resources Trust Fund
- 3W** Federal ICETEA Grant
- 4** Game and Fish Fund
- 4A** Waterways Fund
- 4B** Recreation Bond Fund
- 4D** Dingell-Johnson Fund
- 5** State Game Fund
- 6** Special Legislation
- 6B** Recreation Bond Fund
- 6D** Purchase of Development Rights
- 6E** Land Exchange Facilitation Fund
- 6G** Environmental Protection Bond Fund
- 6H** Harbor Development Fund
- 6I** Environmental Settlements Funds
- 6S** Special Legislation Funding for Snowmobile Trail
- 7** Pittman-Robertson Fund
- 7B** Recreation Bond Fund/Pittman-Robertson
- 7C** Statewide Wetlands
- 7D** Wetland Mitigation
- 7T** Turkey License Fees
- 8** Gift
- 8A** Special Legislation
- 9** General Fund/Game & Fish Fund
- LWCF3** Federal Land & Water Conservation Fund
- SWP** Payment in-Lieu of Tax Payments
- M** Multiple Funding Sources

DNR OWNERSHIP

-  Surface
-  Mineral and Surface
-  Minerals
-  Mixed Ownership
-  Other Rights

- 40.00** Acres of Surface Ownership
- 40.00** Acres of Mineral and Surface Ownership
- 40.00** Acres of Mineral Ownership





TRANSPORTATION

-  Two-Track and Seasonal Roads
-  Highways
-  Residential Roads
-  Railroads
-  Paved Airports
-  Unpaved Airports
-  County Roads




UTILITY

-  Pipelines and Transmission Lines
-  Electric Transmission Lines

POLITICAL

-  Township Boundaries
-  Great Lakes Shoreline
-  County Boundary
-  Section Lines

HYDROLOGY

-  Lakes and Ponds
-  Rivers and Streams
-  Drains and Intermittent Streams

MAP INFORMATION

DNR Land Ownership and Fund Source information is derived weekly from the MDNR's Land Ownership Database. Parcel information is compiled to the quarter-quarter section level.

COMPLETENESS and QUALITY

The data does not reflect platted parcels, Private Claims, or parcels within the City of Detroit and/or Saint Clair County Flats.

The amount of acreage owned within a quarter-quarter section is identified by acreage labels in the upper-right corner of each quarter-quarter section.

The quality and completeness of this data is unknown. It is suggested that this data be combined with a second source, such as plat maps, to further identify ownership.

The information displayed on this map is intended for general planning purposes only. Specific ownership or funding source information should be verified by contacting the MDNR.

