

LEGEND





TRANSPORTATION

-  Two-Track and Seasonal Roads
-  Highways
-  Residential Roads
-  Railroads
-  Paved Airports
-  Unpaved Airports
-  County Roads




UTILITY

-  Pipelines and Transmission Lines
-  Electric Transmission Lines

POLITICAL

-  Township Boundaries
-  Great Lakes Shoreline
-  County Boundary
-  Section Lines









HYDROLOGY

-  Lakes and Ponds
-  Rivers and Streams
-  Drains and Intermittent Streams

RESERVED MINERALS

- R** Reserved Minerals

STATE OWNERSHIP

-  Fee
-  Minerals
-  Minerals and Fee
-  Minerals and Surface
-  Minerals, Surface, and Fee
-  Rights Only
-  Surface
-  Surface and Fee

FUND SOURCE

- 1** State Game Fund
- 1B** Recreation Bond Fund
- 2** State Game Fund
- 3** Mich Natural Resources Trust Fund
- 3T** Mich Natural Resources Trust Fund
- 4** Game and Fish Fund
- 4A** Waterways Fund
- 4B** Recreation Bond Fund
- 4D** Game and Fish Fund - Dingell Johnson
- 5** State Game Fund
- 6** Special Legislation
- 6B** Recreation Bond Fund
- 6D** Development Rights
- 6E** Land Exchange Facilitation Fund
- 6G** Environmental Protection Bond Fund
- 6H** Harbor Development Fund
- 6I** Environmental Settlement Funds
- 6S** Special Legislation Funding for Snowmobile Trails
- 7** Pittman/Robertson Game & Fish Fund
- 7B** Recreation Bond Fund
- 7C** Statewide Wetlands
- 7D** Wetland Mitigation
- 8** Gift
- 9** General Fund/Game and Fish Fund
- M** Multiple Funding Sources
- SW** Swamp Tax

OTHER SOURCE INFORMATION

AES/ROW

State has acquired easement(s) from private landowner and/or has a Right of Way within the quarter-quarter section

TR Tax-reverted parcel(s) within quarter-quarter section.

MAP INFORMATION

State land ownership and Fund Source information is derived weekly from MDNR Land and Mineral Services Division's Real Estate Information System (REIS). Parcel information in REIS is compiled to the quarter-quarter section level, resulting in eight ownership categories. Multiple parcels with varying types of ownership within a quarter-quarter section result in the combined ownership categories.

Base features developed and maintained by the Resource Mapping and Aerial Photography Section (RMAP), Land and Mineral Services Division, MDNR.

The information displayed on this map is intended for general planning purposes only. Specific ownership should be verified by contacting MDNR's Land and Mineral Services Division.

SOURCE



MICHIGAN DEPARTMENT OF NATURAL RESOURCES
LAND AND MINERAL SERVICES DIVISION
RESOURCE MAPPING AND AERIAL PHOTOGRAPHY

