

# LEGEND





## TRANSPORTATION

-  Two-Track and Seasonal Roads
-  Highways
-  Residential Roads
-  Railroads
-  Paved Airports
-  Unpaved Airports
-  County Roads



## UTILITY

-  Pipelines and Transmission Lines
-  Electric Transmission Lines

## POLITICAL

-  Township Boundaries
-  Great Lakes Shoreline
-  County Boundary
-  Section Lines










## HYDROLOGY

-  Lakes and Ponds
-  Rivers and Streams
-  Drains and Intermittent Streams

## RESERVED MINERALS

-  Reserved Minerals

## FUND SOURCE CATEGORY

-  Dingell\Johnson
-  Game And Fish
-  Gift
-  MNRTF
-  Multiple Funds
-  Other
-  Pittman\Robertson
-  Special Legislation
-  State Game Fund

## MAP INFORMATION

Fund Source information is derived weekly from MDNR Land and Mineral Services Division's Real Estate Information System (REIS). Parcel information in REIS is compiled to the quarter-quarter section level. Similar Fund Codes are grouped together to create the nine Fund Source Categories displayed on this map.

Base features developed and maintained by the Resource Mapping and Aerial Photography Section (RMAP), Land and Mineral Services Division, MDNR.

The information displayed on this map is intended for general planning purposes only. Specific ownership should be verified by contacting MDNR's Land and Mineral Services Division.

## SOURCE



MICHIGAN DEPARTMENT OF NATURAL RESOURCES  
LAND AND MINERAL SERVICES DIVISION  
RESOURCE MAPPING AND AERIAL PHOTOGRAPHY

