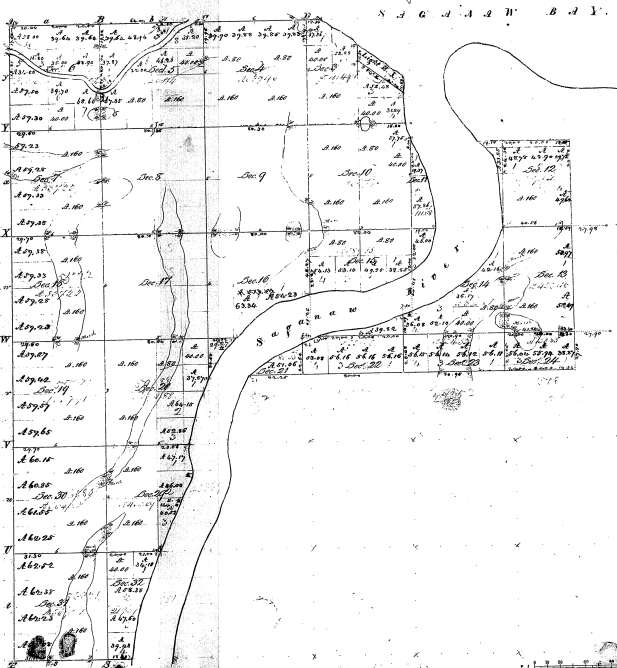


Township N^o 14 N., Range N^o 5 East Mer. (Mich.)



Total number of Acres 144.00

Survey Disposed	By Whom Disposed	Date of Sale	Amount of Purchase Money	When Disposed	When Changed to this Survey
Township	M. H. Mullett	Feb 18, 1829	10. 71. 00	2 ^d of 1829	
Individuals			53. 52. 00	1 st	

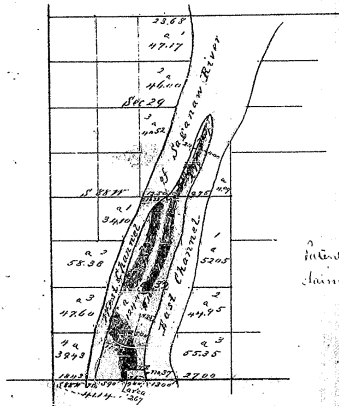
The above Map of Township N^o 14 N. of Range N^o 5 East of 1st Principal Meridian Township is partly conformable to the field notes of the survey thereof, and the balance has been examined and approved by George Searight Surveyor General for the State of Michigan, May 23, 1860.

Section	Acres	Value	Remarks
1	36.00	360.00	
2	36.00	360.00	
3	36.00	360.00	
4	36.00	360.00	
5	36.00	360.00	
6	36.00	360.00	
7	36.00	360.00	
8	36.00	360.00	
9	36.00	360.00	
10	36.00	360.00	
11	36.00	360.00	
12	36.00	360.00	
13	36.00	360.00	
14	36.00	360.00	
15	36.00	360.00	
16	36.00	360.00	
17	36.00	360.00	
18	36.00	360.00	
19	36.00	360.00	
20	36.00	360.00	
21	36.00	360.00	
22	36.00	360.00	
23	36.00	360.00	
24	36.00	360.00	
25	36.00	360.00	
26	36.00	360.00	
27	36.00	360.00	
28	36.00	360.00	
29	36.00	360.00	
30	36.00	360.00	
31	36.00	360.00	
32	36.00	360.00	
33	36.00	360.00	
34	36.00	360.00	
35	36.00	360.00	
36	36.00	360.00	

54
24-17
2419

T. 14 N. R. 5 E. 5th P. Mer. MICH.

141-172



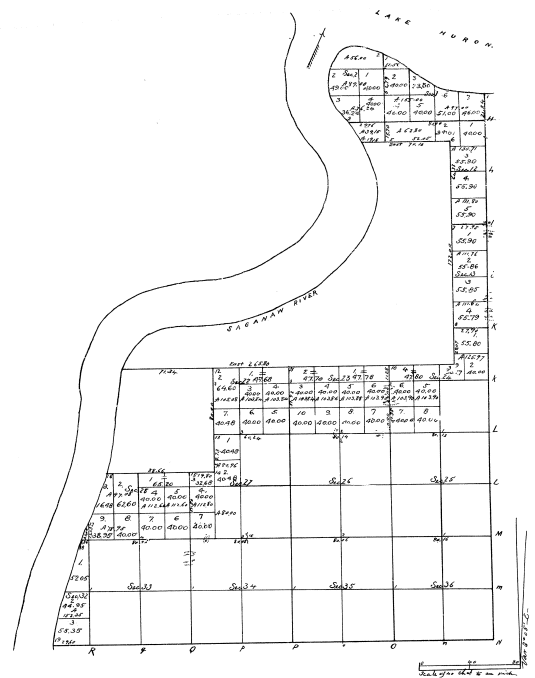
Interest to the Stephen Hurdon
Chain land August 15 1870.

approved July 15th 1870
 Dept of the Interior
 General Land Office
 August 10th 1870

I hereby certify that the above is a plat of that part
 of an island in Saginaw River which lies in Sections
 29 & 32 T. 14 North Range 5 East of the 14th Mer.

24-1-

24-14




Township N. XIV north, Range N. V East of mer. (Michigan)

Surveyed by Joseph Hempler 1872

DEPARTMENT OF THE INTERIOR,
GENERAL LAND OFFICE.

Washington, D. C., DEC. 27, 1864.
I hereby certify that this is a correct and true copy of the books to which it refers, as the same are on file in this office.

Wm. Carson
ROSBIE Assistant Commissioner



2474

2418