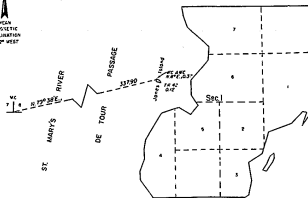
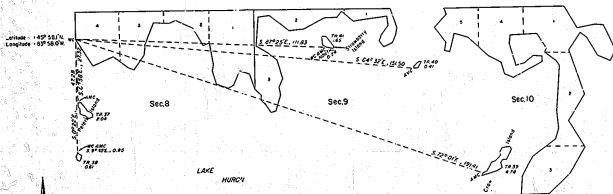


TOWNSHIP 41 NORTH, RANGE 4 EAST, OF THE MICHIGAN MERIDIAN, MICHIGAN.
SURVEY OF ISLANDS



A history of surveys is contained in the field notes.

This plat represents the survey of five islands in Lake Huron and one island in De Tour Passage, T. 41 N., R. 4 E., Michigan Meridian, Michigan.

Except as indicated hereon, the settings and areas are as shown on the plat approved December 24, 1865.

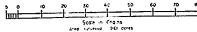
Survey executed by Gary L. Strain, Cadastral Surveyor, beginning July 28, 1977, and completed August 2, 1977, pursuant to Special Instructions dated June 3, 1977, for Group No. 78, Michigan.

UNITED STATES DEPARTMENT OF THE INTERIOR
BUREAU OF LAND MANAGEMENT
Denver, Colorado November 19, 1981

This plat is strictly conformable to the approved field notes, and the survey, having been correctly conducted in accordance with the requirements of law and the regulations of this Bureau, is hereby accepted.

For the Director

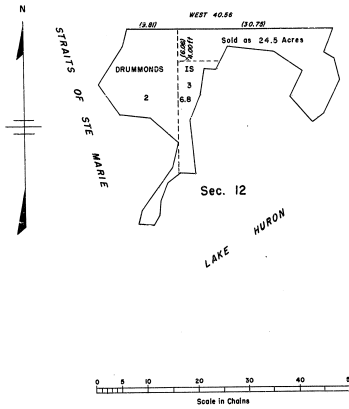
Acting Chief, Cadastral Survey
Maintenance and Approval Staff



33-32

33-32

TOWNSHIP 41 NORTH, RANGE 4 EAST, MICHIGAN MERIDIAN, MICHIGAN
 SUPPLEMENTAL PLAT, SECTION 12



This plat was prepared to show the lotting of the remaining public land area of original Lot 1, Sec. 12, T. 41 N., R. 4 E., as shown upon the official plat approved in 1846. Under authority of the act of March 4, 1853 (37 U. S. Stat. 1017), the Secretary of Commerce sold to G. W. Luther on May 16, 1927, an excess to the needs of the Lighthouse Service, the following-described tract of land: Beginning at a point which is the northeast corner of Lot 1, Sec. 12, T. 41 N., R. 4 E., of the Michigan Meridian, thence southerly along the west line of Lot 1, 400 feet to a point; thence easterly and parallel to the north line of Lot 1, 200 feet more or less to the shoreline, thence northerly, easterly, southerly, and northerly following the meanders of the shoreline of Lot 1 to the intersection of the shoreline with the north line of Lot 1, thence westerly along the north line of Lot 1, 80.75 chains (3230.5 feet) more or less, to the point of beginning, comprising in all about 24.5 acres, more or less.

The residual area of original Lot 1 is designated upon this plat as Lot 3.

UNITED STATES DEPARTMENT OF THE INTERIOR
 BUREAU OF LAND MANAGEMENT
 Washington, D. C. November 9, 1906

This plat showing sundred allotings, having been correctly prepared in accordance with the regulations, is hereby accepted.

For the Director
John A. Harrington
 Central Engineering Staff Officer

True Distance 400.00 feet - 5.00, March 5, 1907