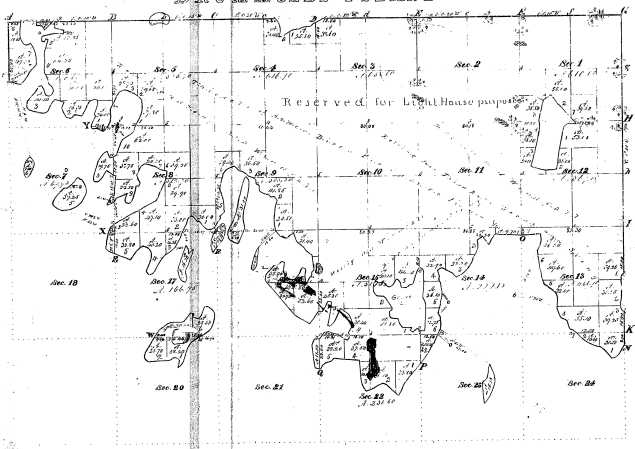


Township No 11 N. Range No 5 E.
DRUMMONDS ISLAND

Mer. Mich.

Final Plat - 11 - 56



Note
This entire said Township was reserved to Light House purposes by the President of the U.S. on the 2nd of April, 1854, as appears by a letter to the Comdr of the General Land Office, dated July 30th, 1854, on file in this office. The Land Office, are not to permit any sale or conveyance of any portions of the land thus reserved, without specific instructions from the Comdr of the General Land Office.

Mentions of		1848		1854		1856	
Page	Number	Page	Number	Page	Number	Page	Number
	33-31						

33-31

Total number of acres 5076.00


Survey Disposed	By Whom Surveyed	Date of Survey	Amount of Survey	How Surveyed
Township Lines	Geo. B. Cass	January 1836	5076.00	12200
Subdivisions	John A. Miller	August 1855	5076.00	10200

The above plat of Township 11 N. R. 5 E. of Range 19 E. 5 N. with Original & Duplicate Copies of a plat showing boundaries of the survey being on file in this office, which have been examined and approved.
Surveyor General's Office
Detroit, Decemr 11th 1856
Seimus Ryan, Secy.

ORIGINAL

TOWNSHIP 41 NORTH, RANGE 5 EAST, OF THE MICHIGAN MERIDIAN, MICHIGAN.
SURVEY OF ISLANDS

33-31



A history of surveys is contained in the field notes.

This plat represents the survey of four islands in Lake Huron, and two islands in Grand Lake, T. 41 N., R. 5 E., Michigan Meridian, Michigan.

Except as indicated hereon, the lotlines and areas are as shown on the plat approved December 24, 1853.

Survey executed by Gary L. Gault, Cadastral Surveyor, beginning August 9, 1977, and completed August 23, 1977, pursuant to Special Instructions dated June 3, 1977, for Group No. 74, Michigan.

UNITED STATES DEPARTMENT OF THE INTERIOR
BUREAU OF LAND MANAGEMENT
Denver, Colorado November 19, 1981

This plat is strictly conformable to the approved field notes, and the survey, having been correctly executed in accordance with the requirements of law and the regulations of this Bureau, is hereby accepted.

For the Director

James S. McNeil

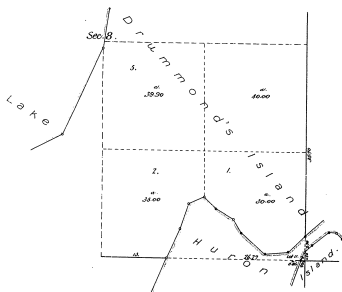
Acting Chief, Cadastral Survey
Examination and Approval

PK

20
20 - 20

15-31
②

DIAGRAM
of
SE 1/4 Sec. 8, Tp. 41 N., R. 5 E.
Mich. Mer.
MICHIGAN.
Scale: 40 Chs. to an inch.



DEPARTMENT OF THE INTERIOR,
General Land Office,
Washington, D.C. Nov. 21st 1899.

I hereby certify that the above is a plot of the subdivisions made in accordance with Section 2119
U.S. Revised Statutes of 32 E. N. Section 8, Tp. 41 N., R. 5 E., Mich. Mer., Michigan, and is strictly conformable
to the field notes on file in this office.

Roger H. ...
Commissioner and
ex-officio Surveyor General for Michigan.