Township No. 16 N., Range No. 9 East Mer. Mich.

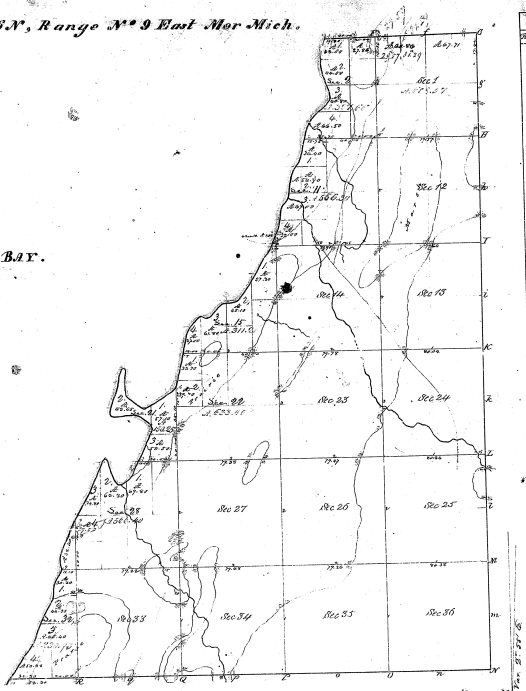

Number of Fractional Lot	Area
1.	0.49
	55.19
	53.19
	40.66
2.	9.19
	8.19
	11.19
	11.19
	9.19
	6.19
	10.39
3.	3.19
4.	18.29
	18.19
	6.19
	9.19
	6.19
	11.39
5.	22.29
6.	37.19
	12.19
	11.19
	10.19
	1.19
	6.19
	9.19
	18.19
	8.19
	12.19
	10.19
	11.19
	32.19
7.	6.19
	10.19
	20.19
	23.19
	29.19
8.	37.19
	18.19
9.	21.19
	11.19
	18.19
	8.19
	21.19
10.	32.41

Surveyor General	Deputy Surveyor	Date of Contract	Date of Survey	When Surveyed	When Approved by Surveyor General
Jno. Sibley	Henry Conkey	26 Nov. 1832	16 - 18 - 20	1st qr. 1835	3rd qr. 1835
Substituted	Benj. Childs	25 Nov. 1833	23 - 33 - 01	1st qr. 1835	3rd qr. 1836

The above Map of Township No. 16 N. Range No. 9 E. Mer. Mich. is strictly conformable to the field Notes of the Survey thereof in the Surveyor Generals Office, and is hereby approved.

Surveyor Generals Office
Detroit Mich

[signature]

Islands in

Township No. 16 N Range No. 9 E Mer. Mich.

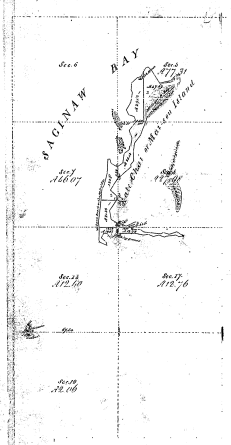

Meanders of								
Posts	Courses	Ch.s Lks	Posts	Courses	Ch.s Lks	Posts	Courses	Ch.s Lks

24-6

Meand. Line Sect. 18

True Meridian

Scale 40 Chains to an Inch.

Total number of Acres

Surveys Designated.	By Whom Surveyed.	Date of Contract.	Amount of Surveys M.	Ch.s	Lks	When Surveyed	When Charged in the Surv.r Gen.l Acc.t
Township lines.							
Subdivisions.	G. H. Cannon	Instructions Jan.y 13th 1853	7	07	30	2nd Quar. 1853	

The above Map of Township No. 16 N of Range No. 9 E of the Principal Meridian of Michigan is strictly conformable to the field notes of the survey thereof on file in this Office, which have been examined and approved.

Surveyor General's Office,
Detroit January 16th 1854.

Leander Chapman Sur.r Genl

Township No. 16 N. Range No. 8 E. Mer. Mich.

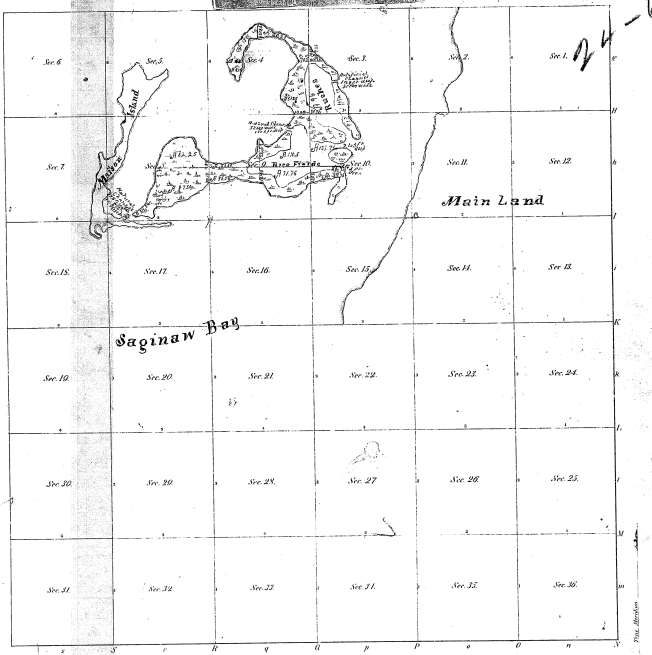

Surveyed in 1857 by H.D. Bartholomew Deputy Surveyor:

The above Plat of Islands in Saginaw Bay, adjoining Eight & three Quarter Sections of Township No. 16 N. of Range No. 8 E. of the Principal Meridian and the Meanders of the Islands & Main Land thereon, Lexington is thereby condemned to the full extent of the Survey thereof, as returned in this Office which have been approved and accepted.

Surveyor General's Office
Detroit Mich.
January 28, 1858

I certify that the above is a true copy of the plat in this Office.

Michigan State Land Office
Lansing 18

Commissioner