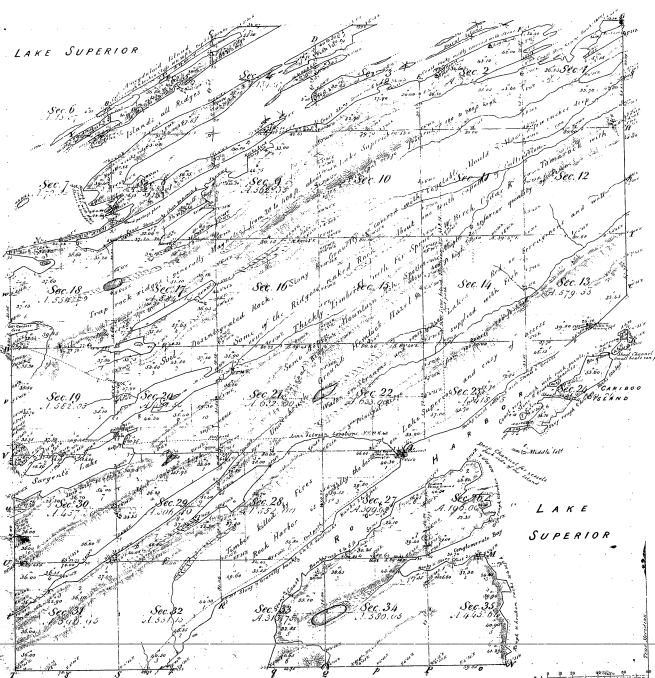


Township N.º 66 N. Range N.º 34 W. Mer. Mich.



Number of
 Pages: 11
 1878-79
 1879-80
 1880-81
 1881-82
 1882-83
 1883-84
 1884-85
 1885-86
 1886-87
 1887-88
 1888-89
 1889-90
 1890-91
 1891-92
 1892-93
 1893-94
 1894-95
 1895-96
 1896-97
 1897-98
 1898-99
 1899-00
 1900-01
 1901-02
 1902-03
 1903-04
 1904-05
 1905-06
 1906-07
 1907-08
 1908-09
 1909-10
 1910-11
 1911-12
 1912-13
 1913-14
 1914-15
 1915-16
 1916-17
 1917-18
 1918-19
 1919-20
 1920-21
 1921-22
 1922-23
 1923-24
 1924-25
 1925-26
 1926-27
 1927-28
 1928-29
 1929-30
 1930-31
 1931-32
 1932-33
 1933-34
 1934-35
 1935-36
 1936-37
 1937-38
 1938-39
 1939-40
 1940-41
 1941-42
 1942-43
 1943-44
 1944-45
 1945-46
 1946-47
 1947-48
 1948-49
 1949-50
 1950-51
 1951-52
 1952-53
 1953-54
 1954-55
 1955-56
 1956-57
 1957-58
 1958-59
 1959-60
 1960-61
 1961-62
 1962-63
 1963-64
 1964-65
 1965-66
 1966-67
 1967-68
 1968-69
 1969-70
 1970-71
 1971-72
 1972-73
 1973-74
 1974-75
 1975-76
 1976-77
 1977-78
 1978-79
 1979-80
 1980-81
 1981-82
 1982-83
 1983-84
 1984-85
 1985-86
 1986-87
 1987-88
 1988-89
 1989-90
 1990-91
 1991-92
 1992-93
 1993-94
 1994-95
 1995-96
 1996-97
 1997-98
 1998-99
 1999-00
 2000-01
 2001-02
 2002-03
 2003-04
 2004-05
 2005-06
 2006-07
 2007-08
 2008-09
 2009-10
 2010-11
 2011-12
 2012-13
 2013-14
 2014-15
 2015-16
 2016-17
 2017-18
 2018-19
 2019-20
 2020-21
 2021-22
 2022-23
 2023-24
 2024-25

40-5

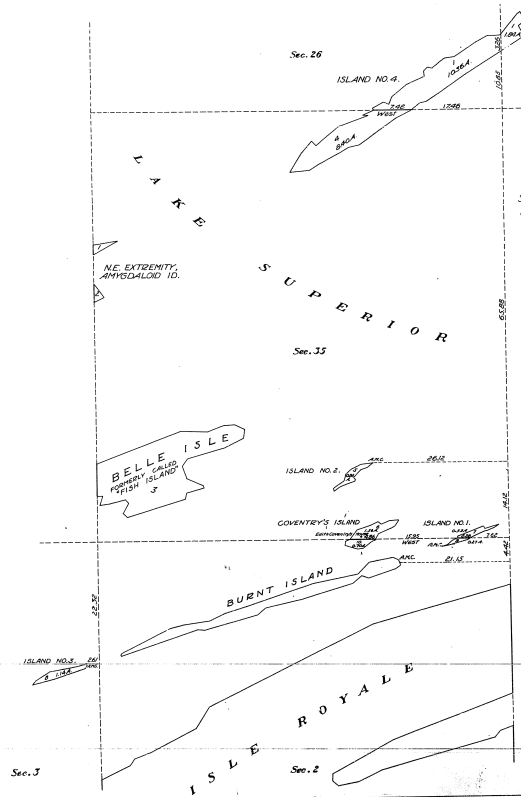
| Survey designated | By whom surveyed | Date of Contract | Total number of Acres | | Also designated in the Survey |
|-------------------|------------------|------------------|-----------------------|-------------------------------|-------------------------------|
| | | | Original Survey | Also designated in the Survey | |
| Township lines | N.º 66 N. | April 23, 1857 | 6,397.26 | 29.187 | |
| Subdivisions | N.º 66 N. | April 23, 1857 | 62,177.12 | 374.237 | |
| Boundaries | | | 77,467.72 | | |
| | | | | | |
| | | | | | |

The above Map of Township N.º 66 N. Range N.º 34 W. Mer. Mich. of the Michigan Territory, is a public responsibility of the full title of the survey shown on file in this Office, which have been examined and approved.

Surveyor General's Office,
 Detroit, July 17, 1860.

Lewis Ayres, Sur. Gen.

40-5-6
40-5



PLAT OF FIVE ISLANDS
 IN THE ISLE ROYALE GROUP IN LAKE SUPERIOR,
 IN SECS. 2, 3, 25, 26, AND 35, Tps. 66 AND 67 N., R. 34 W., Mich. Mer.,
 MICHIGAN.

Surveyed by Francis W. DuBois and Francis F. McKinney, U.S. Transmitters, July 15-Aug. 1, 1914,
 under special instructions from the Com' of the G. L. O., bearing date May 27, 1914.
 Scale, 10 chs. to an inch.

Area of lands surveyed—2566 acres, not shown upon the
 plats approved July 17, 1848, March 26, 1905, and Mar. 10, 1905.
 Areas of previously surveyed lands not shown.
 Corrections based upon A.M.C. on "Burnt Island" in Sec. 2,
 Tp. 66 N., R. 34 W., shown upon the plat approved Mar. 26, 1905.

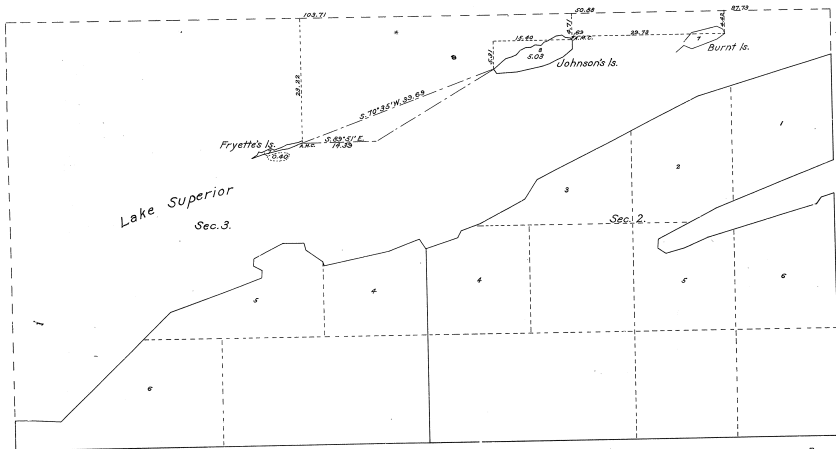
a. d. d.
 Department of the Interior,
 General Land Office,
 Washington, D.C., May 24, 1915.
 The above plat of five islands in the Isle Royale Group in Lake Superior,
 in Secs. 2, 3, 25, 26 and 35, Tps. 66 and 67 N., R. 34 W., Mich. Mer., Michigan,
 is strictly conformable to the field notes of the survey, checked on file
 in this office, which have been examined and approved.

[Signature]
 Commissioner and ex officio
 U.S. Surveyor General for Michigan.

Plat of Johnson's Island and Fryettes Island
in the Isle Royale Group, Lake Superior,
in Secs. 2 and 3, T. 66 N., R. 34 W., Michigan Mer.,
MICHIGAN.

Surveyed by Lester L. Clement, U.S. Surveyor, August 22-23, 1913,
under special instructions from the Com' G. L. O., dated July 18, 1913.

Scale: 10 chs. = 1 inch.



For location of A.M.C. on Burnt
Island, see plat approved 1905.

Department of the Interior,
General Land Office,
Washington, D.C., March 10, 1915.

S.A. 30.

The above plat of Johnson's Island and Fryettes Island, in the Isle Royale Group, Lake Superior, in Secs. 2 and 3, T. 66 N., R. 34 W., Mich. Meridian, Michigan, is a corrected plat of a survey executed by Lester L. Clement, U.S. Surveyor, in pursuance of special instructions from the Commissioner of the General Land Office, bearing date July 18, 1913, and is strictly conformable to the field notes thereof, on file in this office, which have been examined and approved.

Lester L. Clement
Commissioner and ex-officio
U.S. Surveyor General for Michigan.

40-5-5
40-5

Plat of an Island

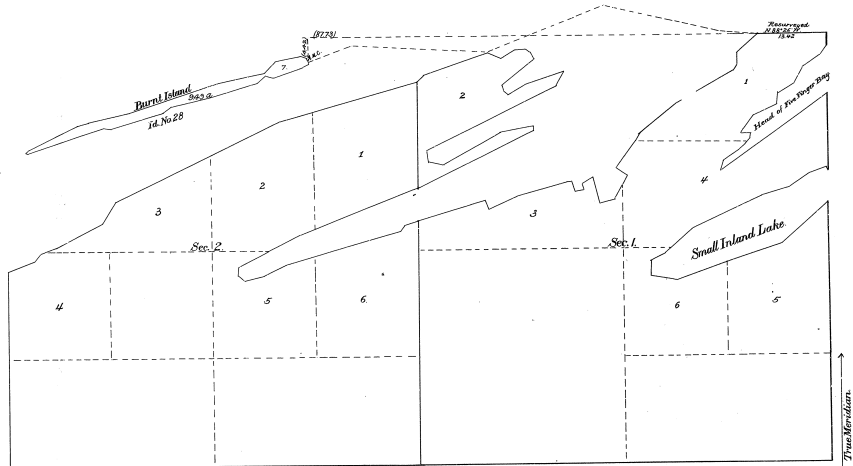
called "Burnt Island" in the Isle Royale Group in Lake Superior,
in Sec. 2 T₁P. 66 N., R. 34 W. Mich. Mer., Michigan.

Surveyed by Arthur D. Kidder, Examiner of Surveys, U. S. Surveyor, August 3rd and 4th, 1904,
under special instructions from the Commissioner G. L. O., bearing date March 17, 1904.

Scale 10chs - 1inch.

40-5
40-5

LAKE SUPERIOR



Area of "Burnt Island" - 949 acres.

Department of the Interior,
General Land Office,
Washington, D. C., March 28th, 1905.

The above plat of an Island called "Burnt Island" in the Isle Royale Group in Lake Superior, in Sec. 2, T₁P. 66 N., R. 34 W., Mich. Mer., Michigan, is a correct plat of a survey executed by Arthur D. Kidder, Examiner of Surveys, U. S. Surveyor, in pursuance of special instructions from the Commissioner of the General Land Office, bearing date March 17, 1904, and is strictly conformable to the field notes thereon on file in this office, which have been examined and approved.

J. H. Frimble
Acting Commissioner and ex officio
U. S. Surveyor General for Michigan

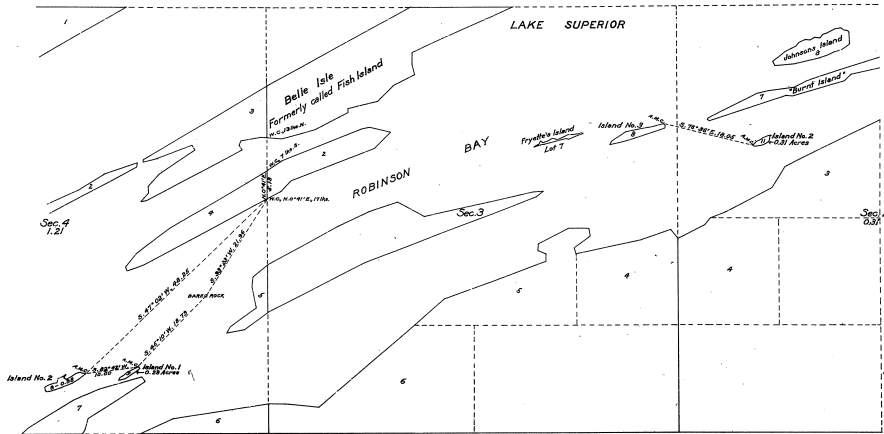
Department of the Interior,
General Land Office,
Washington, D. C., August 23, 1906.

I hereby certify that this drawing is a true and literal exemplification of the plat of official survey to which it purports to relate, now on file in this office, and as approved by the Acting Commissioner March 28, 1905.

J. H. Frimble
Acting Commissioner

40-5

PLAT OF THREE ISLANDS
In the Isle Royale Group, Lake Superior,
in Sections 2 and 4, T. 66 N., R. 34 W., Michigan Meridian,
MICHIGAN.



The undersigned hereby certifies that the survey delineated upon this plat has been executed under his general direction and in accordance with the approved Special Instructions issued pursuant to authority contained in office letter 478670-28320-28330-28331-28334 "P" dated April 22, 1917, addressed to the Secretary of the Interior (approved April 16, 1917), and letter dated April 19, 1917, addressed to the undersigned, and that the field notes and plat of the survey have been carefully verified.

Washington, D. C.,
March 17, 1920.

A. D. Kildner
Associate Supervisor of Surveys.

Legend.

Scale : 10 chains to an inch.

Surveyed by Lester L. Closser, U. S. Surveyor, from August 6 to 13, 1917, inclusive, under Special Instructions dated July 10, 1917, issued by A. D. Kildner, Supervisor of Surveys, which were approved by the Commissioner of the General Land Office on July 20, 1917.

ASBC

DEPARTMENT OF THE INTERIOR
GENERAL LAND OFFICE

Washington, D. C., March 31, 1920.

The above plat of three islands in the Isle Royale Group, Lake Superior, in Sections 2 and 4, T. 66 N., R. 34 W., Michigan Meridian, Michigan, is strictly conformable to the field notes of the survey thereof, on file in this office which have been examined and approved.

[Signature]
Commissioner and ex-officio U. S. Surveyor General
for Michigan.