47-35

Township No. 31 N. Range No. 27 W. Mer. Mich.

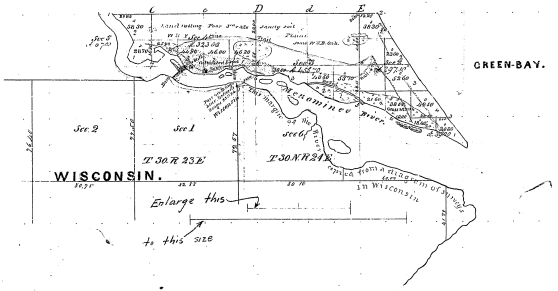





Total number of Acres 1,182.00

Surveys Designated.	By Whom Surveyed.	Date of Contract.	Amount of Surveys M. Chs. Lks.	When Surveyed.	When Changed to the Surv. Genl. acc.
Township lines.	John Mullett	June 26 1847		3d qr. 1847	
Subdivisions.	John Mullett	Apr. 22 1848	8 26 45	2nd qr. 1848	

The above Map of Township No. 31 North of Range No. 27 West of the Principal Meridian: Michigan is strictly conformable to the field notes of the survey thereof on file in this Office, which have been examined and approved.

Surveyor General's Office.
Detroit, Dec. 20th 1848.

Lewis Lyon, Sur. Genl.