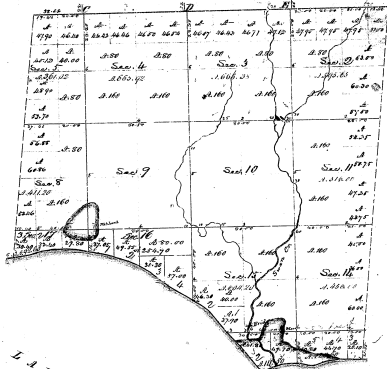


Township N^o 3 North, Range N^o 15 East Mer. (Mich.)

26-37 153 1/2

26-37 (3)



Section	Area	Value
1	360.00	11.00
2	360.00	11.00
3	360.00	11.00
4	360.00	11.00
5	360.00	11.00
6	360.00	11.00
7	360.00	11.00
8	360.00	11.00
9	360.00	11.00
10	360.00	11.00
11	360.00	11.00
12	360.00	11.00
13	360.00	11.00
14	360.00	11.00
15	360.00	11.00
16	360.00	11.00

LAKE
SCLAIR

First number of acres 6,127.67
 Survey made by [Name] of date of [Date] of [Year] [Month] [Day]
 Subscribed by [Name] of date of [Date] of [Year] [Month] [Day]
 Done this 5th day of [Month] 1857

Scale Michigan Survey

Was above map of Township N. 3 N. of August 15th 56. My
 signature is fully responsible to the field notes of the survey
 made on file in this office which have been examined & approved
 by the General Office
 Michigan General Office
 Lansing Michigan

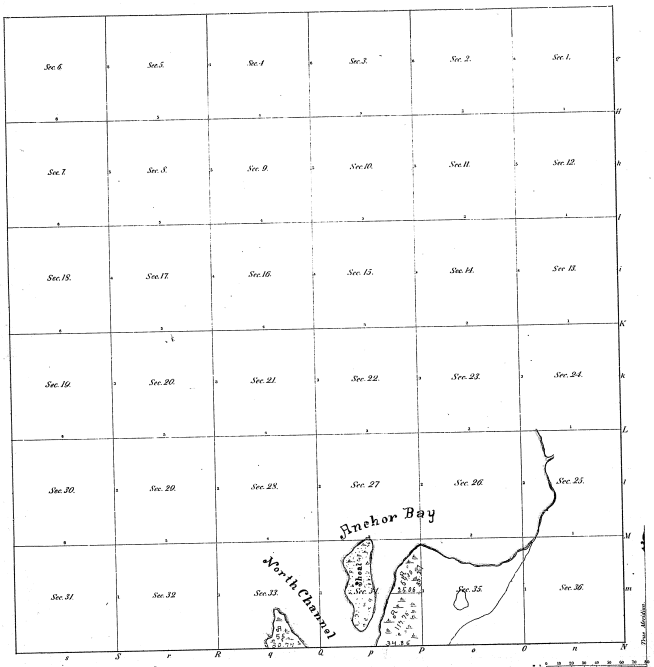
26-37

26-37

26-37

County of St. Clair

Township N^o 3 N. Range N^o 15 E. Mer. Mich.




Surveyed in 1857 by H. D. B. Bartholomew Deputy Surveyor
 This plat is true, in conformity
 with the field notes of the Survey
 and is hereby approved
 Ross W. D. S.

I certify that the above is a true copy of the
 plat on this office
 Michigan State Land Office, Ross W. D. S.
 Lansing, Mich., 7/21/1870

October 31, 1850

Michigan State Land Office

Ship N^o 41 North Range of the Meridian Midway Territory 1842



SEE BOOK OF OF APPOINTMENTS

Pursuant to a Contract with the United States bearing date June 24th 1841 the undersigned has and will continue to hold and discharge the duties of the office of Surveyor General of the Territory of Missouri and will continue to hold and discharge the duties of the office of Surveyor General of the Territory of Missouri until the 1st day of July 1842.

2631

2637

110

Wm. Lewis, Surveyor General