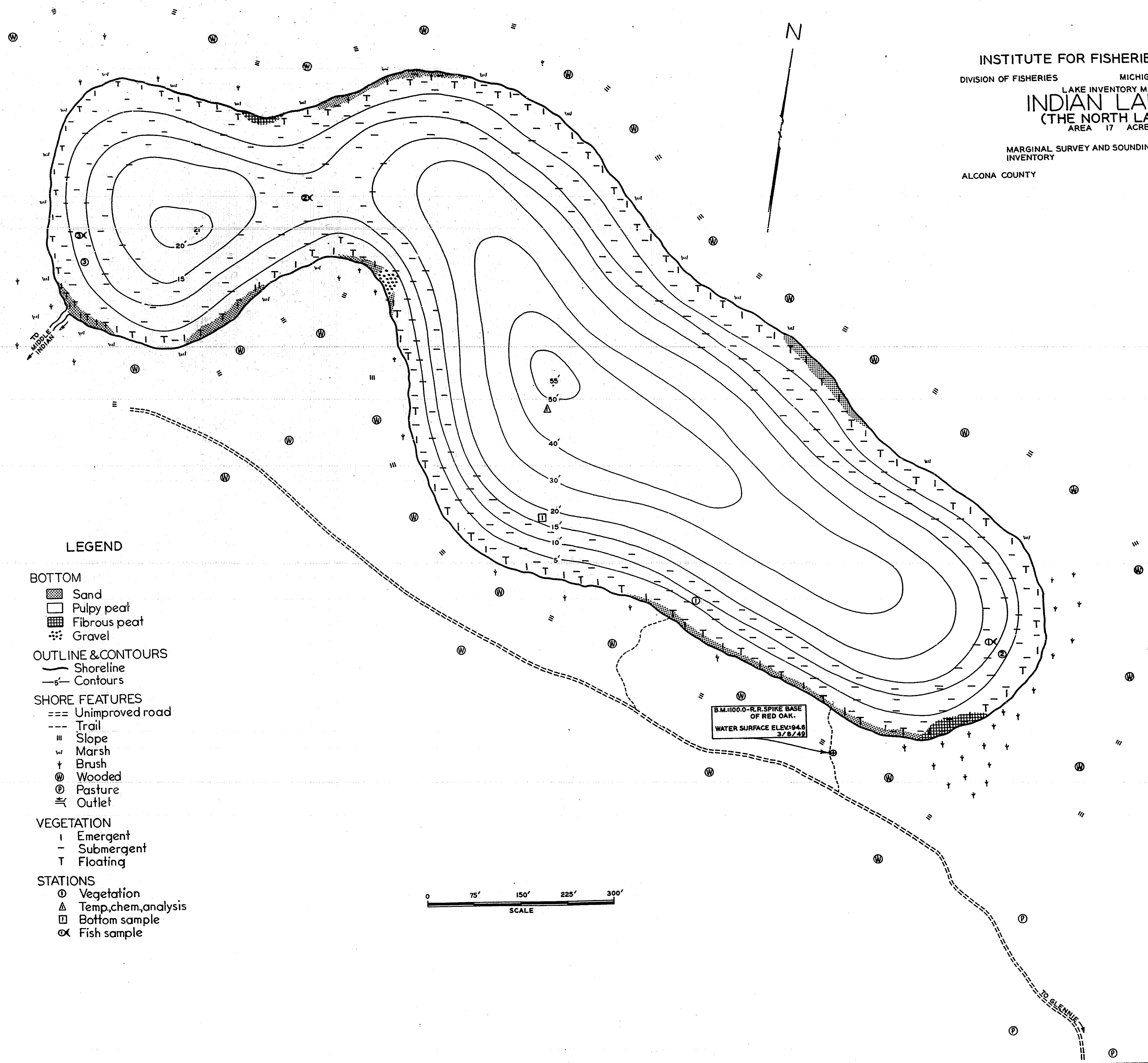


INSTITUTE FOR FISHERIES RESEARCH
 DIVISION OF FISHERIES MICHIGAN CONSERVATION DEPT.

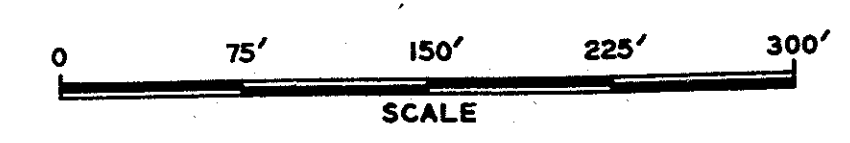
LAKE INVENTORY MAP
INDIAN LAKES
 (THE NORTH LAKE)
 AREA 17 ACRES

MARGINAL SURVEY AND SOUNDINGS 3/8/49
 INVENTORY 8/28/49
 ALCONA COUNTY T.25 N., R.6 E., SEC'S. 10, 11



LEGEND


- BOTTOM**
- Sand
 - Pulpy peat
 - Fibrous peat
 - Gravel
- OUTLINE & CONTOURS**
- Shoreline
 - Contours
- SHORE FEATURES**
- Unimproved road
 - Trail
 - Slope
 - Marsh
 - Brush
 - Wooded
 - Pasture
 - Outlet
- VEGETATION**
- Emergent
 - Submergent
 - Floating
- STATIONS**
- Vegetation
 - Temp, chem, analysis
 - Bottom sample
 - Fish sample



W. C.

INDIAN LAKES (THE NORTH LAKE) Alcona County T. 25 N., R. 6 E., Secs. 10, 11

INSTITUTE FOR FISHERIES RESEARCH
 DIVISION OF FISHERIES MICHIGAN CONSERVATION DEPT.
 LAKE INVENTORY MAP
INDIAN LAKES
 (THE MIDDLE LAKE)
 AREA 9.9 ACRES
 MARGINAL SURVEY AND SOUNDINGS 3/7/49
 INVENTORY 8/28/49
 ALCONA COUNTY T. 25 N., R. 6 E., SEC'S. 10, 11, 14



LEGEND

BOTTOM

- Sand
- Pulpy peat
- Fibrous peat

OUTLINE & CONTOURS

- Shoreline
- Contours

SHORE FEATURES

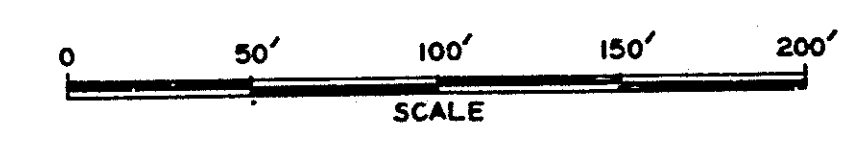
- Road
- Slope
- Marsh
- Brush
- Wooded
- Inlet
- Outlet

VEGETATION

- Emergent
- Submergent
- Floating

STATIONS

- Vegetation
- Bottom sample
- Temp, chem, analysis
- Fish sample



B.M. 100.0 - R.R. SPIRE BASE
 OF OAK TREE.
 WATER SURFACE ELEV.: 94.7
 3/7/49

TO GLENNE

INSTITUTE FOR FISHERIES RESEARCH
 DIVISION OF FISHERIES MICHIGAN CONSERVATION DEPT.
 LAKE INVENTORY MAP
INDIAN LAKES
 (THE SOUTH LAKE)
 AREA 10.3 ACRES
 MARGINAL SURVEY AND SOUNDINGS 3/7/49
 INVENTORY 8/28/49
 ALCONA COUNTY T. 25 N., R. 6 E., SEC'S. 14, 15

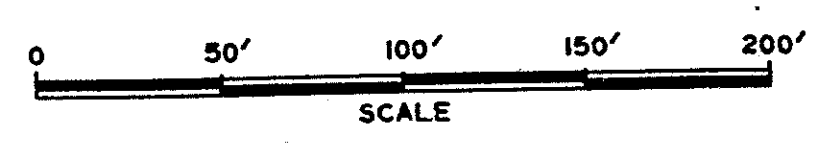
N



LEGEND

- BOTTOM**
- ▨ Sand
 - Pulpy peat
 - ▩ Fibrous peat
 - ⊞ Gravel
- OUTLINE & CONTOURS**
- Shoreline
 - - - Contours
- SHORE FEATURES**
- == Road
 - ≡ Slope
 - ≡ Marsh
 - † Brush
 - ⊙ Wooded
 - ≡ Inlet
 - ≡ Outlet
 - ≡ Bridge
 - Trail
- VEGETATION**
- | Emergent
 - Submergent
 - T Floating
- STATIONS**
- ⊙ Vegetation
 - Bottom sample
 - ⊗ Fish sample
 - △ Temp. chem. analysis

B.M. 100.0 - R.R. SPIKE BASE OF RED PINE
 WATER SURFACE ELEV. 97.4
 3/7/49



w.c.

INDIAN LAKES Alcona County T. 25 N., R. 6 E., Sec's. 14, 15
 (THE SOUTH LAKE)