

71-97

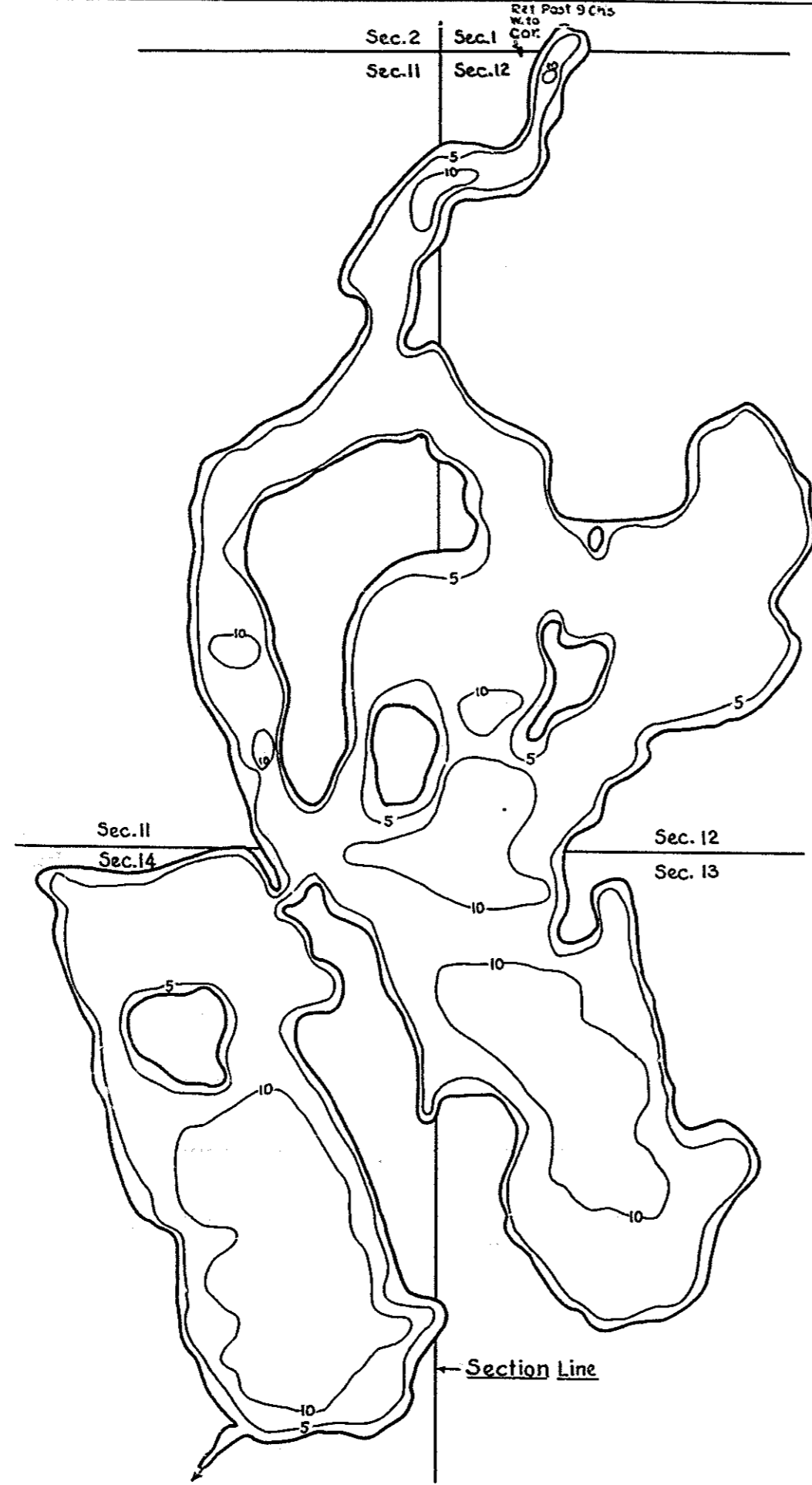
R-9
U.S. Department of Agriculture
Forest Service
LAKE AND STREAM SURVEY

Sheet of 2

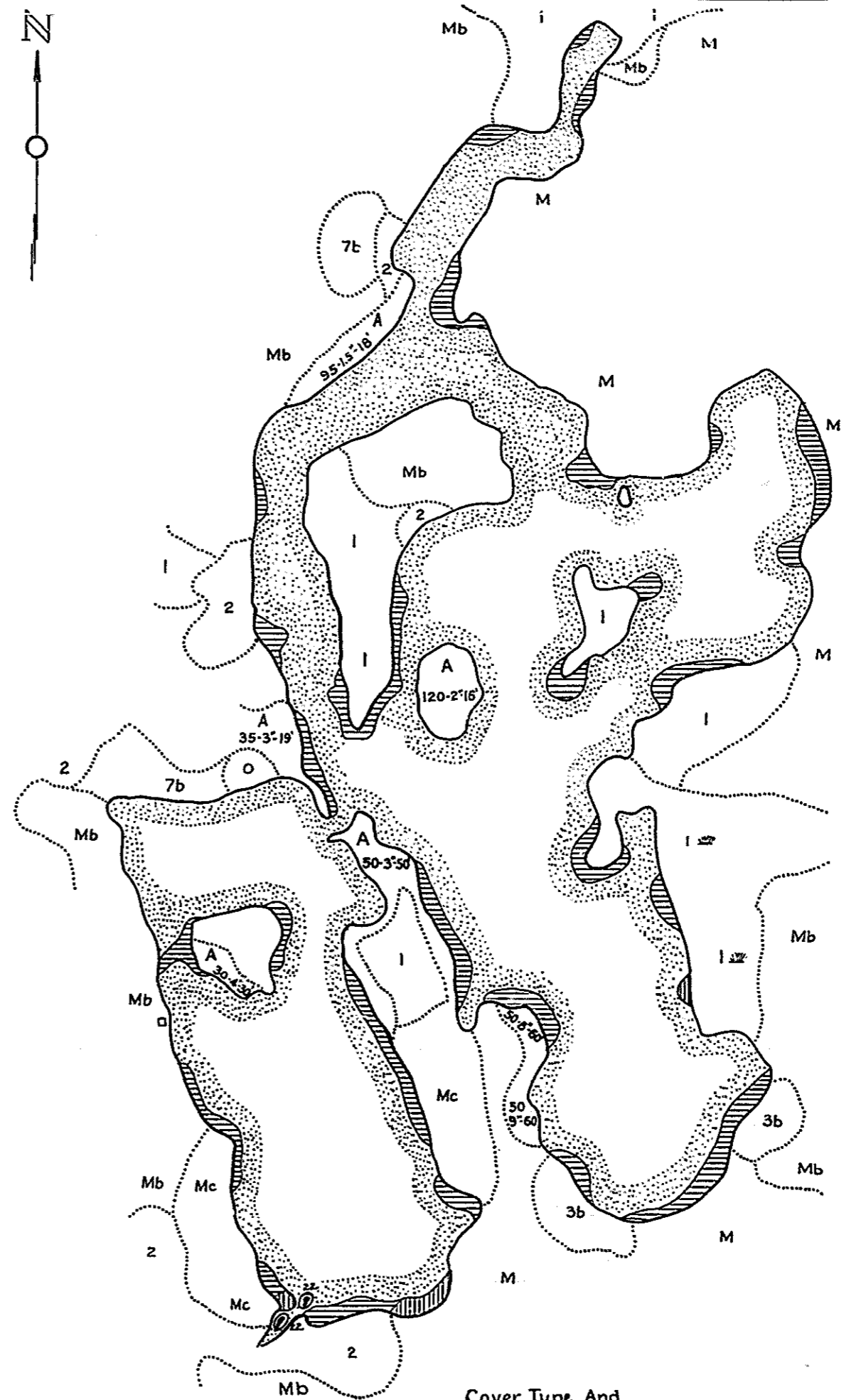
Sec. 1
Location Sec. 11-12-13-14 T.45 N.R.20 W.
Scale 8 Inches = 1 Mile

16 MILE LAKE
Hiawatha National Forest
Michigan

Area 442 Acres
Length of Shore Line 7.75 Miles



Contour Map
Contour Interval-5'



Cover Type And
Lake Bottom Soil Type Map

J-6-14

16 MILE LAKE, ALGER COUNTY

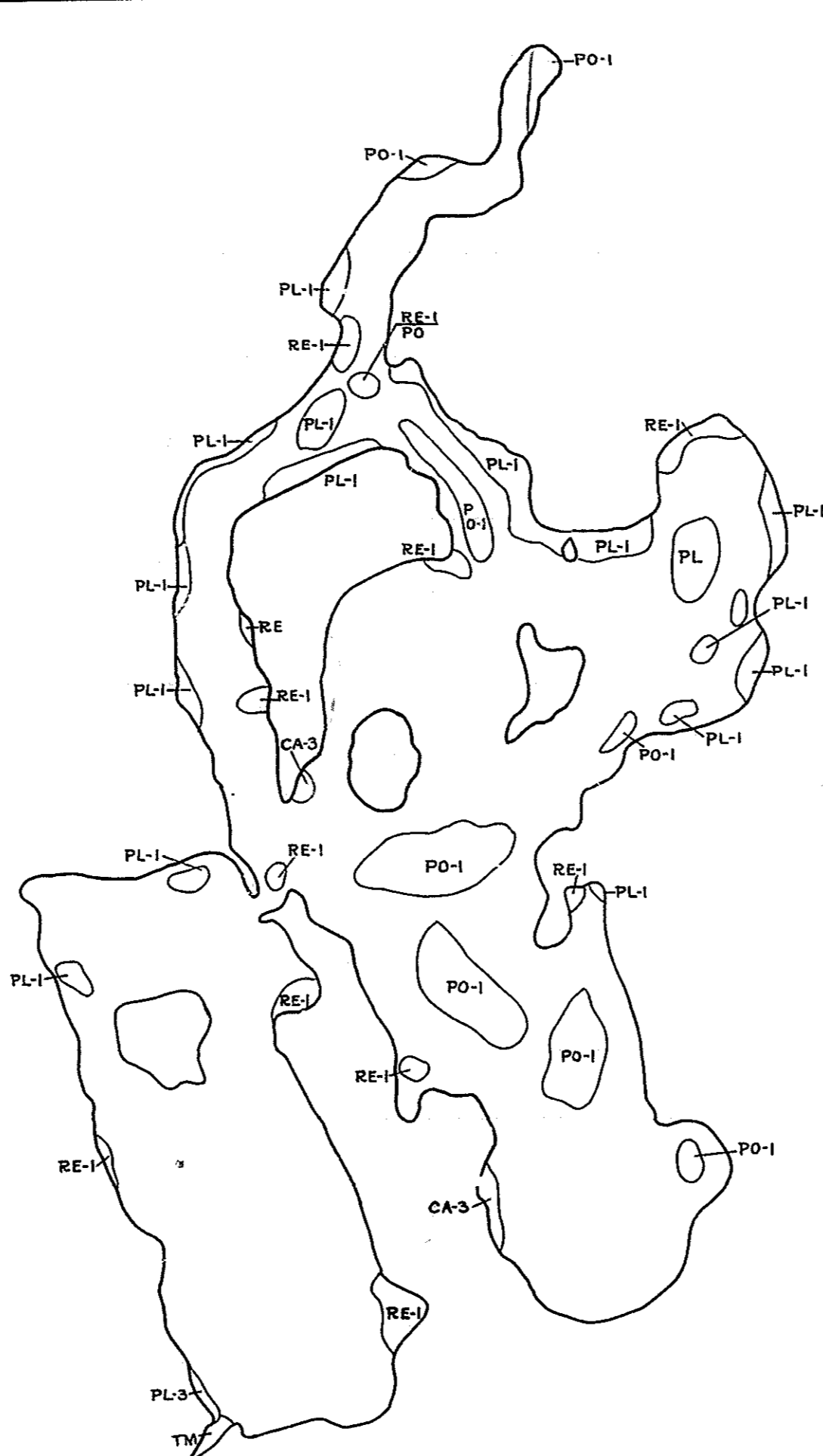
R-9
U.S. Department of Agriculture
Forest Service
LAKE AND STREAM SURVEY

16 MILE LAKE

Hiawatha National Forest
Michigan

Location Sec. 1-11-12-13-14 T. 45 N. R. 20 W.
Scale 8 inches = 1 Mile

Area 442.5 Acres
Length of Shore Line 7.75 Miles



Aquatic Vegetation Map