

INSTITUTE FOR FISHERIES RESEARCH

DIVISION OF FISHERIES MICHIGAN CONSERVATION DEPT.

LAKE INVENTORY MAP

MAN LAKE

AREA 20.6 ACRES
MARGINAL SURVEY & SOUNDINGS BY U.S.F.S.

ALGER COUNTY

7/27-8/6/39

T.44N.,R.19W.,SEC.23.

LEGEND

- Sand
- Pulpy peat
- Fibrous peat

VEGETATION

- T Floating

BOTTOM

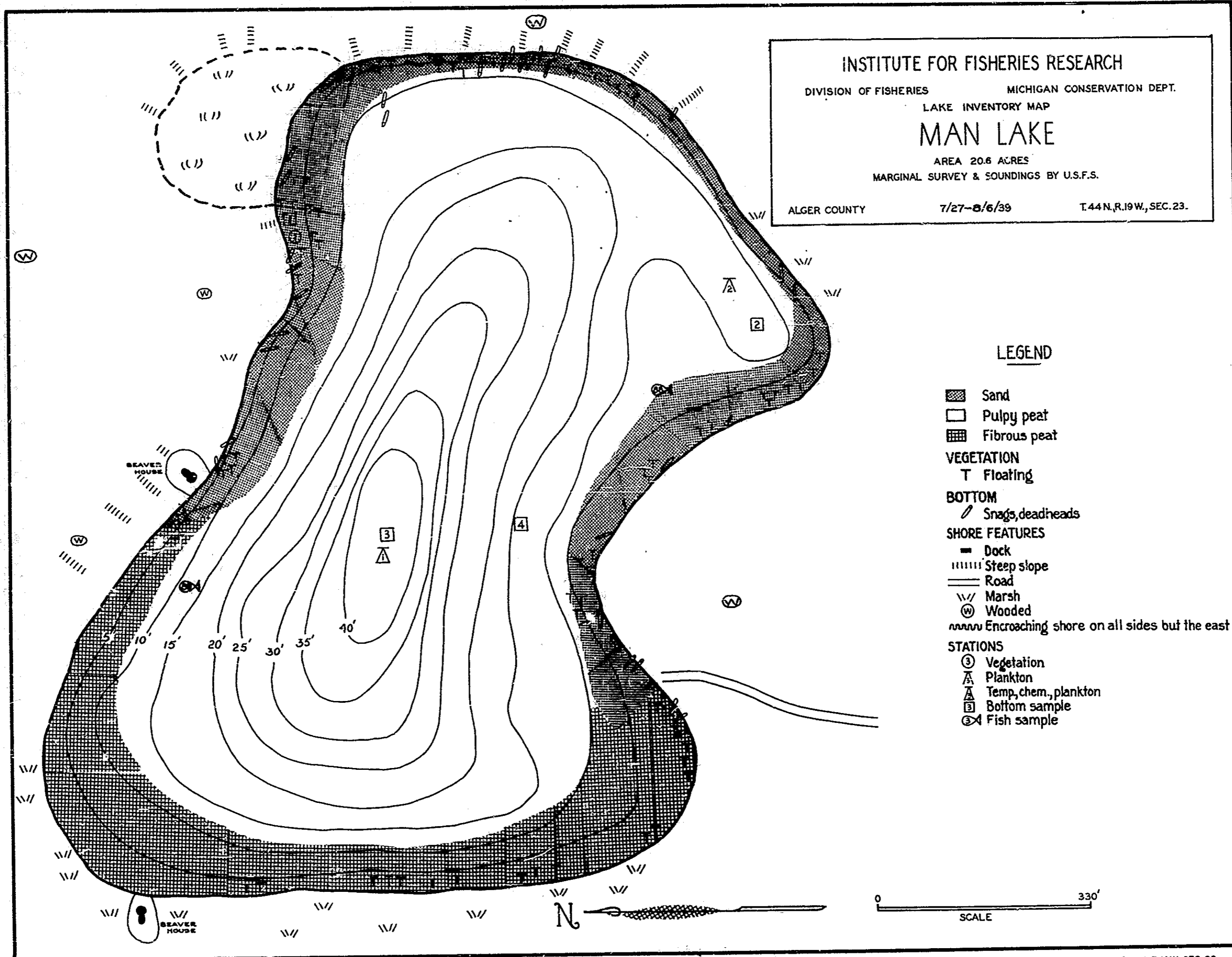
- Snags, deadheads

SHORE FEATURES

- Dock
- Steep slope
- Road
- Marsh
- Wooded
- Encroaching shore on all sides but the east

STATIONS

- Vegetation
- Plankton
- Temp, chem, plankton
- Bottom sample
- Fish sample



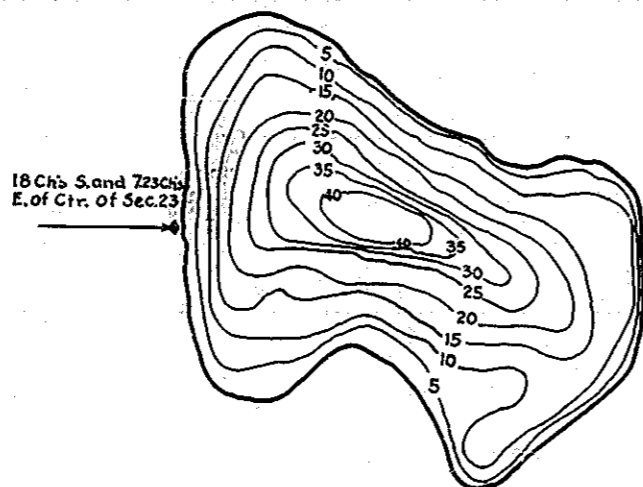
J-5-43

R-9
U.S. Department of Agriculture
Forest Service
LAKE AND STREAM SURVEY
MAN LAKE
Hiawatha National Forest
Michigan

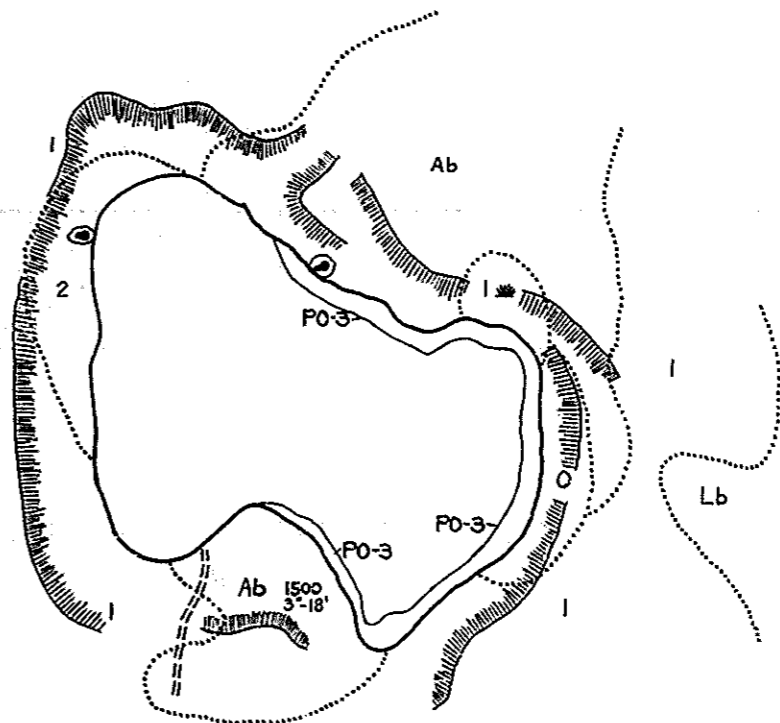
Location Sec. 23 T. 44 N. R. 19 W.
Scale 16" = 1 Mile

Area 20.6 Acres
Length of Shore Line 0.8 Miles

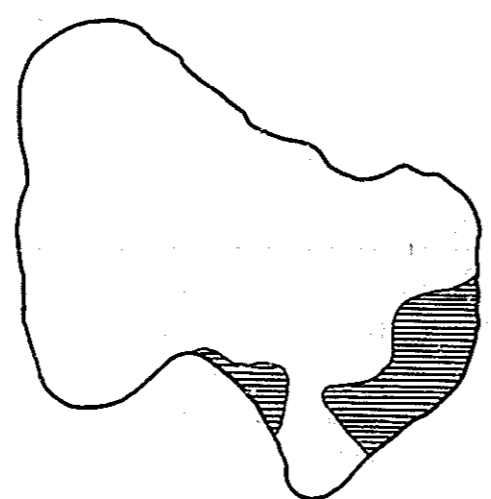
23



Contour Map
Contour Interval = 5'



Cover Type And
Aquatic Vegetation Map



Lake Bottom Soil Type Map

J-5-43