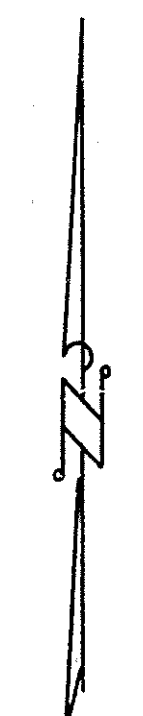
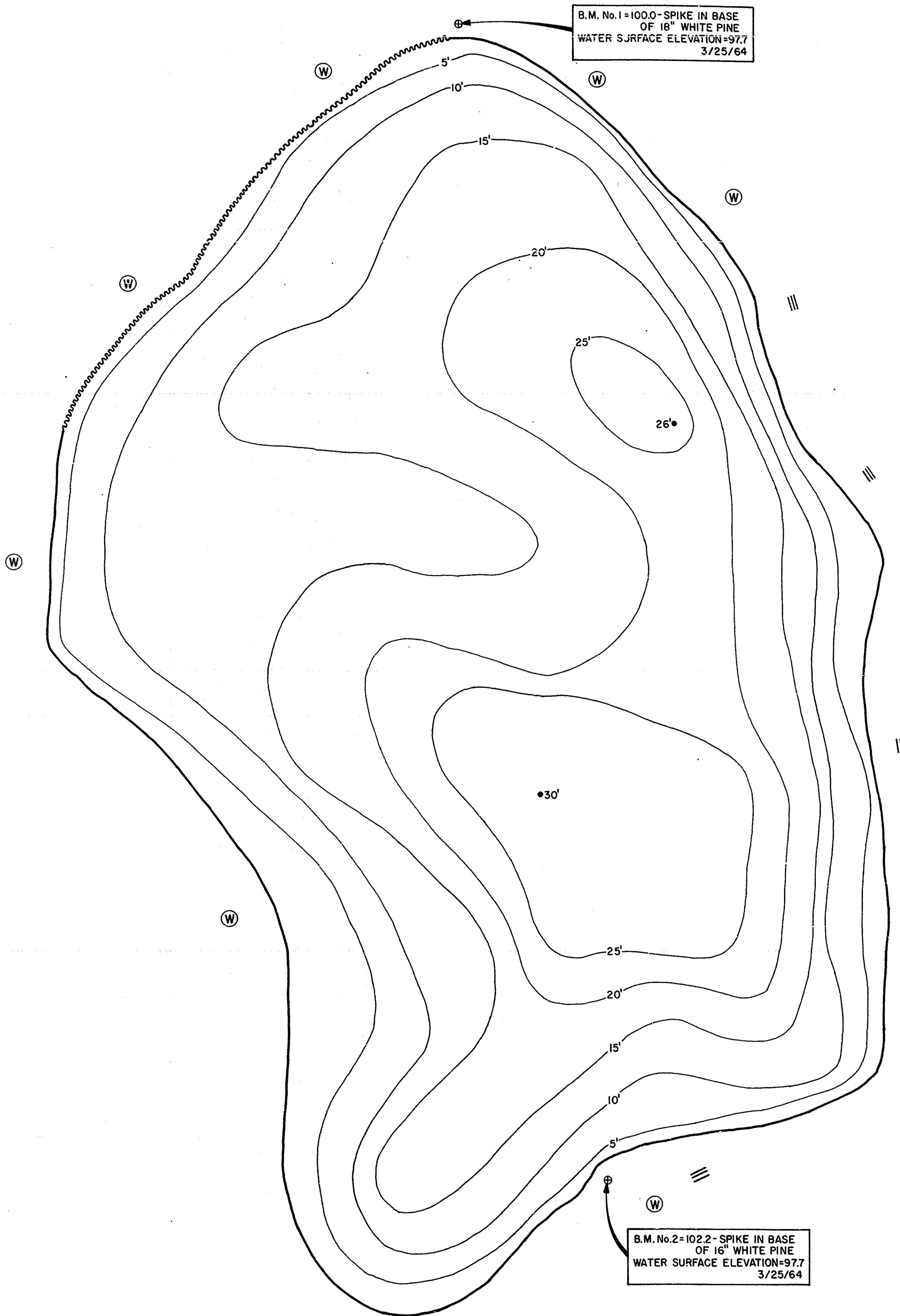


MICHIGAN DEPARTMENT OF CONSERVATION
ROCK LAKE
 AREA 10.5 ACRES
 ALGER COUNTY T. 45 N., R. 19 W., SECS. 34, 35
 SURVEY AND SOUNDINGS MARCH 25, 1964



LEGEND

BOTTOM
 □ Organic

SHORE FEATURES
 ~~~~~ Encroaching shore  
 ≡ Steep slope  
 (W) Wooded

R-9  
U. S. Department of Agriculture  
Forest Service  
LAKE AND STREAM SURVEY  
ROCK LAKE  
Hiawatha National Forest  
Michigan

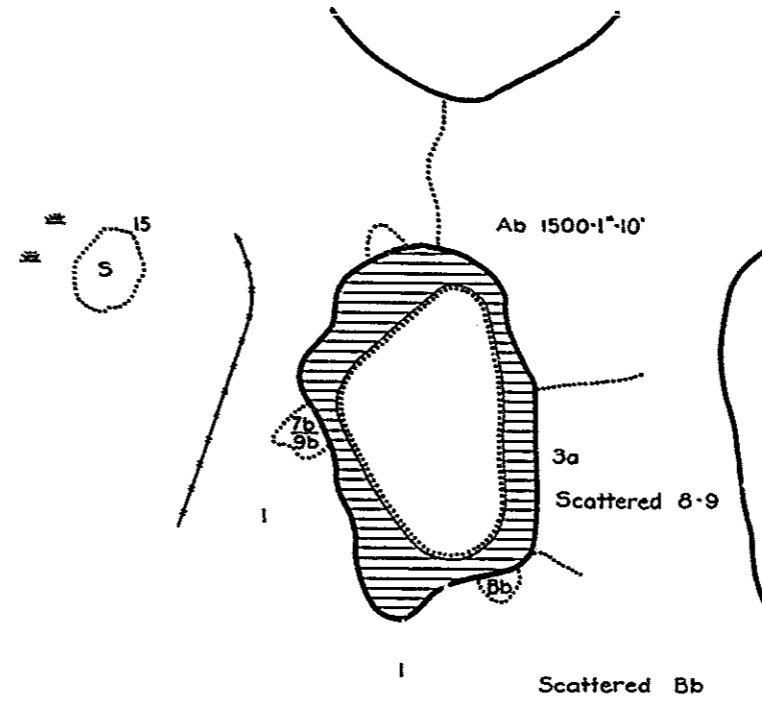
Location: Sec's. 34 & 35, T. 45 N. R. 19 W., M.M.  
Scale: 16" = 1 Mile.

Area: 10.0 Acres.  
Length of Shore Line: 0.49 Mile.

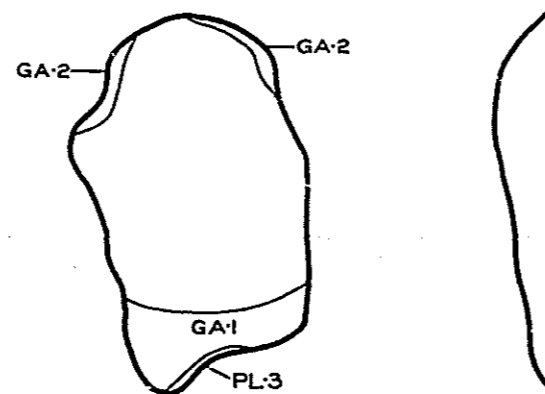


Contour Map  
Contour Interval = 5'

|         |         |          |
|---------|---------|----------|
| Sec. 34 | Sec. 35 | T. 45 N. |
| Sec. 3  | Sec. 2  | T. 44 N. |



Cover Type And  
Lake Bottom Soil Type Map



Aquatic Vegetation Map