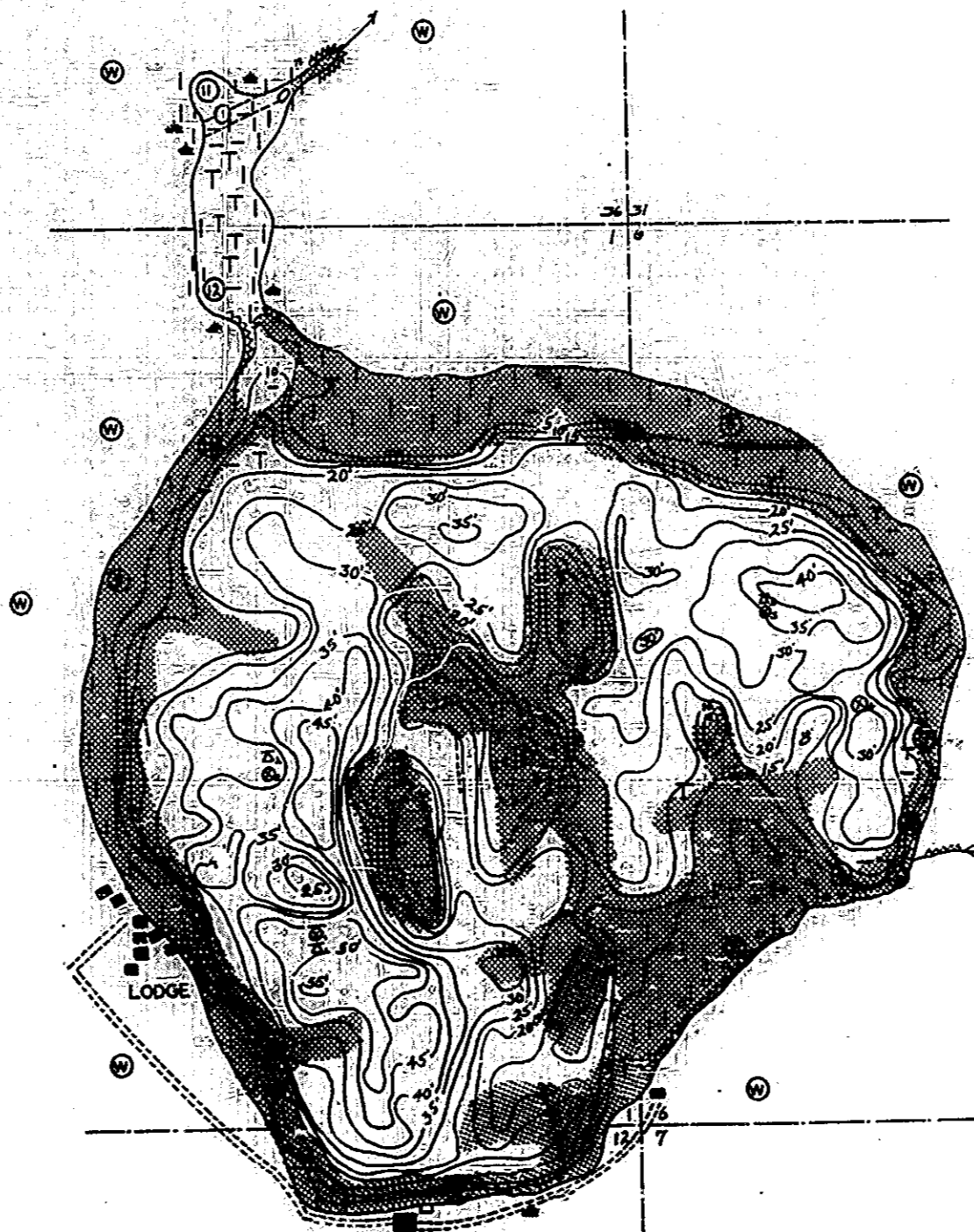



















INSTITUTE FOR FISHERIES RESEARCH  
 DIVISION OF FISHERIES, MICHIGAN CONSERVATION DEPARTMENT  
 LAKE INVENTORY MAP

# ROUND LAKE

AREA 455 ACRES  
 MARGINAL SURVEY & SOUNDINGS U.S.F.S.  
 DELTA COUNTY & ALGER CO. T.43&44 N.  
 MASONVILLE TOWNSHIP JULY 29 1937 R.19 & 20 W.




## LEGEND

-  PULPY PEAT
-  SAND
-  PULPY PEAT
-  VEGETATION EXAMINATION
-  FLOATING VEGETATION
-  SUBMERGED VEGETATION
-  GRAVEL
-  SNAGS, DEADHEADS
-  DROPOFF
-  GOTTAGE
-  ENGROACHING SHORE
-  WOODED SHORE
-  MARSH
-  BOTTOM SAMPLE
-  OUTLET
-  STATION FOR TEMP. CHEM. & PLANKTON SAMPLE

## SCALE

8 INCHES 1 MILE



01-9-1

Sheet 2 of 2

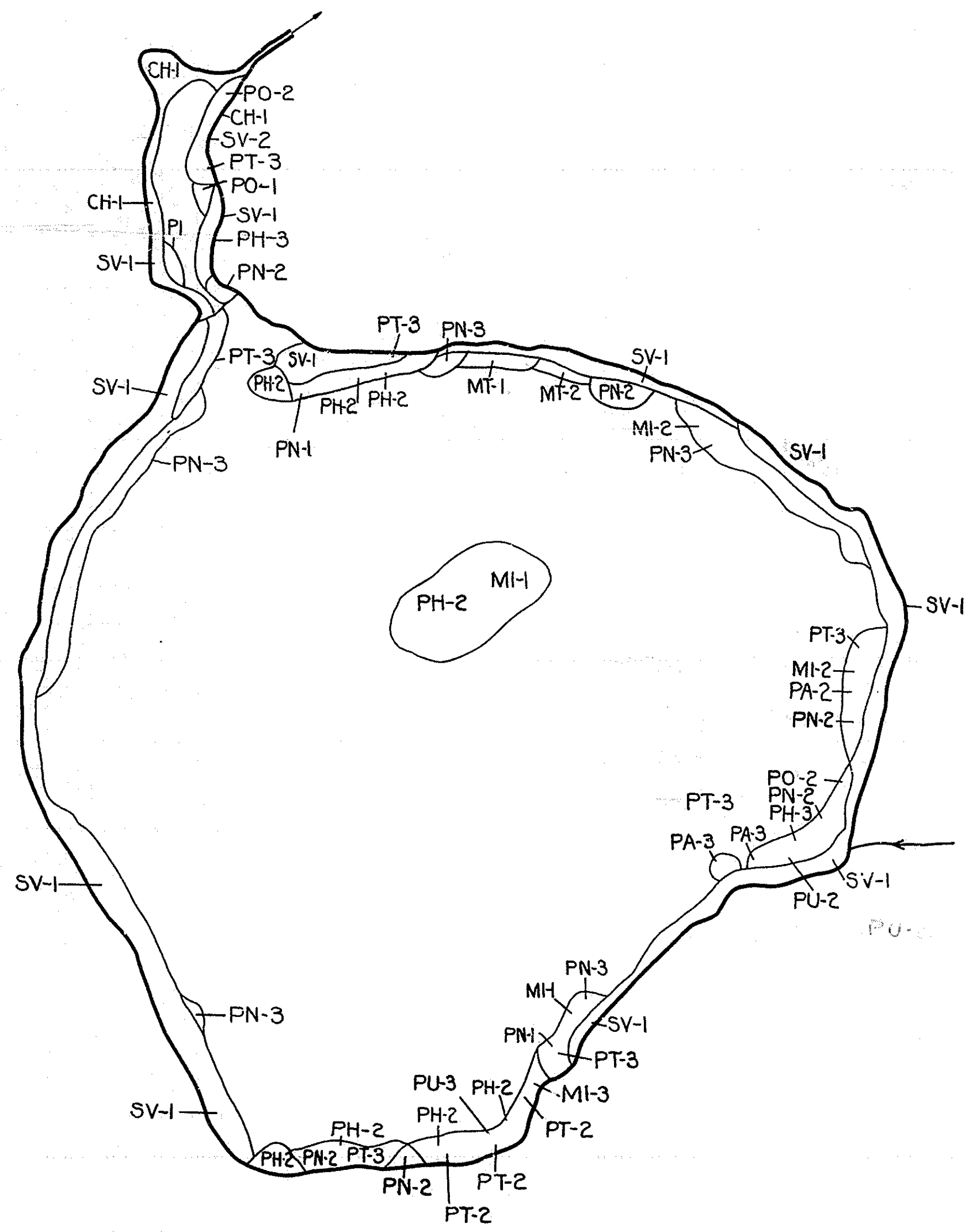
R-9  
U.S. Department of Agriculture  
Forest Service  
LAKE AND STREAM SURVEY

Location: Sec. 6 T.43N. R.19W.  
Sec's 1&12, T.43N. R.20W.  
Sec. 36 T.44N. R.20W.  
Scale: 8 Inches = 1 Mile

ROUND LAKE  
Hiawatha National Forest  
Michigan

Area: 475 Acres  
Length of Shore Line: 4.0 Miles

N



Aquatic Vegetation Map