

MICHIGAN DEPARTMENT OF CONSERVATION

BIRCH LAKE

AREA 326 ACRES

ANTRIM COUNTY

T. 29 N., R. 9 W., SECS. 3, 10

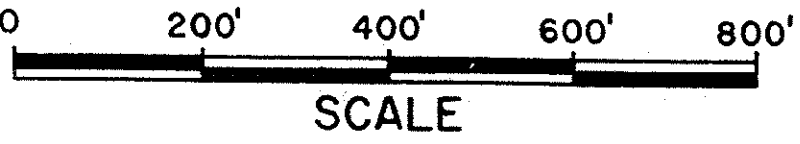

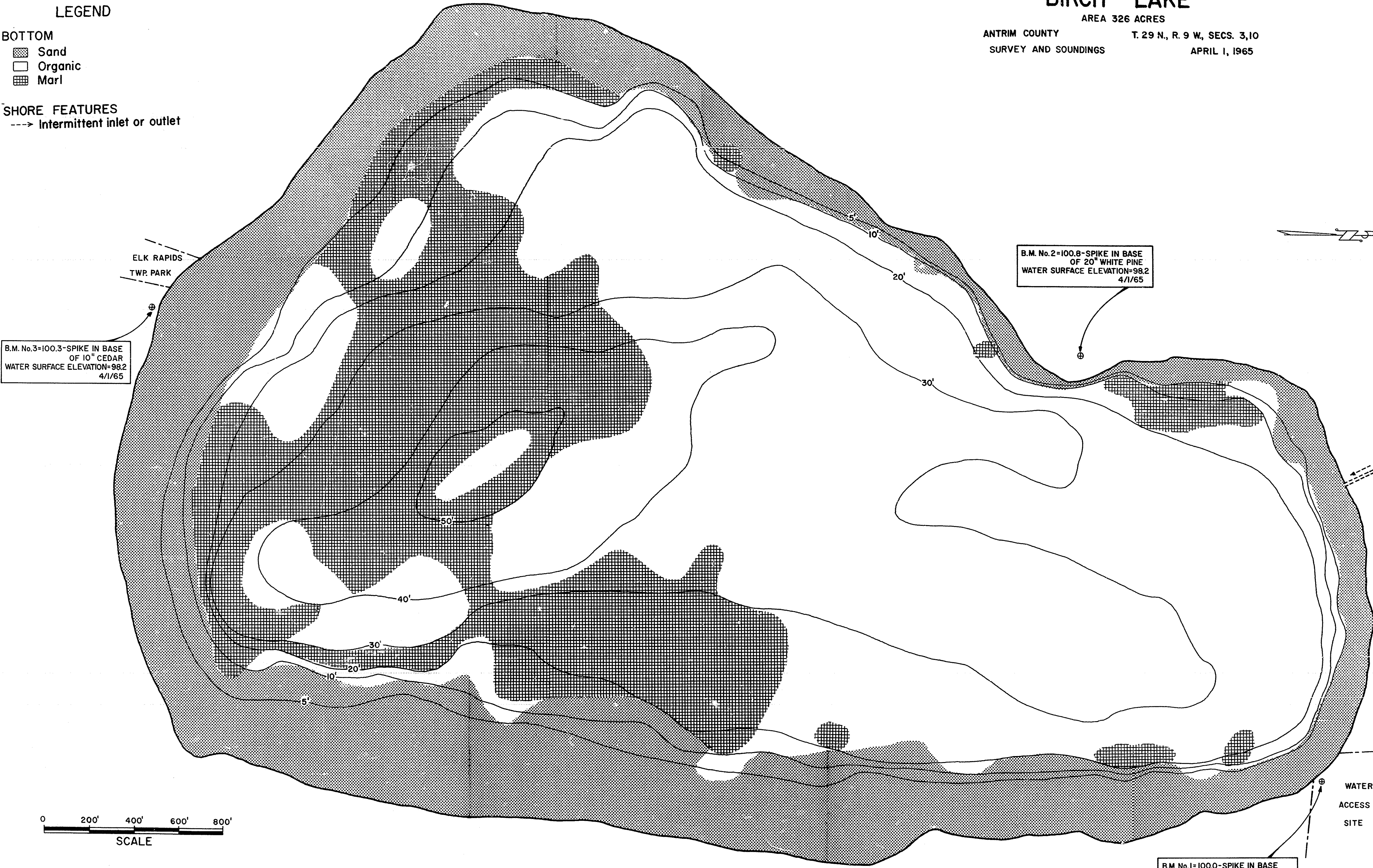
SURVEY AND SOUNDINGS

APRIL 1, 1965

LEGEND

- BOTTOM**
-  Sand
 -  Organic
 -  Marl

- SHORE FEATURES**
-  Intermittent inlet or outlet



B.M. No. 1=100.0- SPIKE IN BASE
OF 6" CEDAR
WATER SURFACE ELEVATION=98.2
4/1/65