



















VEGETATION BOTTOM & DEPTH CHART
LAKE OF THE WOODS
AREA 185 ACRES

COUNTY: ANTRIM RANGE: 7W.
 TOWNSHIP: 29 N. SECTION: 17.

-O-

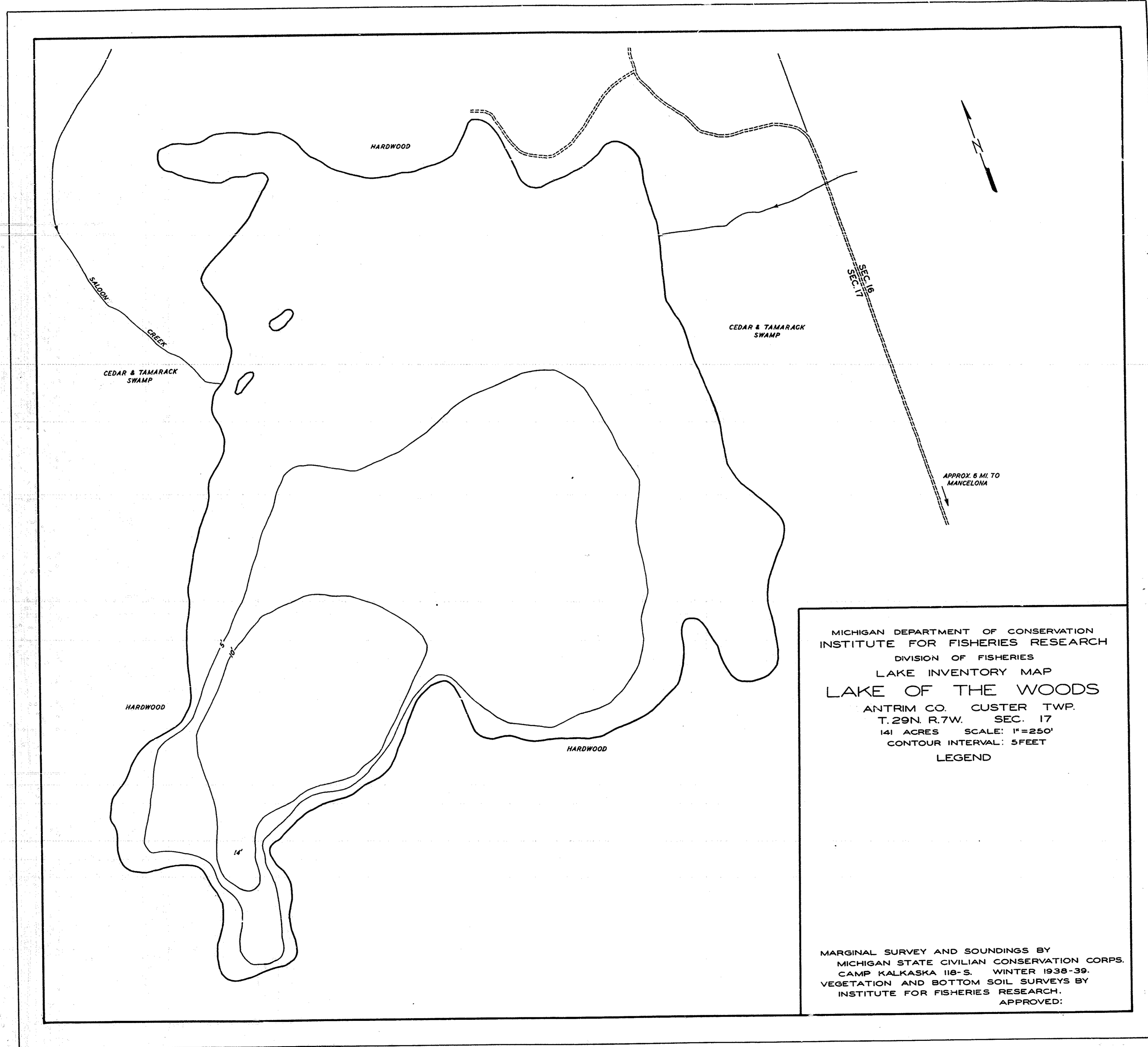
INSTITUTE FOR FISHERIES RESEARCH ANN ARBOR

LEGEND

-  SAND
-  MARL
-  FIBROUS PEAT
-  PULPY PEAT
-  GRAVEL
-  VEGETATION EXAMINATION
-  EMERGENT VEGETATION
-  FLOATING VEGETATION
-  SUBMERGENT VEGETATION
-  BOTTOM VEGETATION
-  TRASH
-  STUMPS & SNAGS
-  SPAWNING BEDS
-  DEPTH CONTOUR
-  MARSHY SHORE
-  WOODS
-  MEADOW
-  HIGH SHORELINE

ALL DEPTHS IN METERS
 METER EQUALS 3.3 FEET

SCALE:
 8 INCHES = 1 MILE



MICHIGAN DEPARTMENT OF CONSERVATION
 INSTITUTE FOR FISHERIES RESEARCH
 DIVISION OF FISHERIES
 LAKE INVENTORY MAP
LAKE OF THE WOODS
 ANTRIM CO. CUSTER TWP.
 T. 29N. R. 7W. SEC. 17
 141 ACRES SCALE: 1"=250'
 CONTOUR INTERVAL: 5 FEET
 LEGEND

MARGINAL SURVEY AND SOUNDINGS BY
 MICHIGAN STATE CIVILIAN CONSERVATION CORPS.
 CAMP KALKASKA 118-S. WINTER 1938-39.
 VEGETATION AND BOTTOM SOIL SURVEYS BY
 INSTITUTE FOR FISHERIES RESEARCH.
 APPROVED:

*card says shoreline
 inaccurate - new
 map should be made
 of this area*