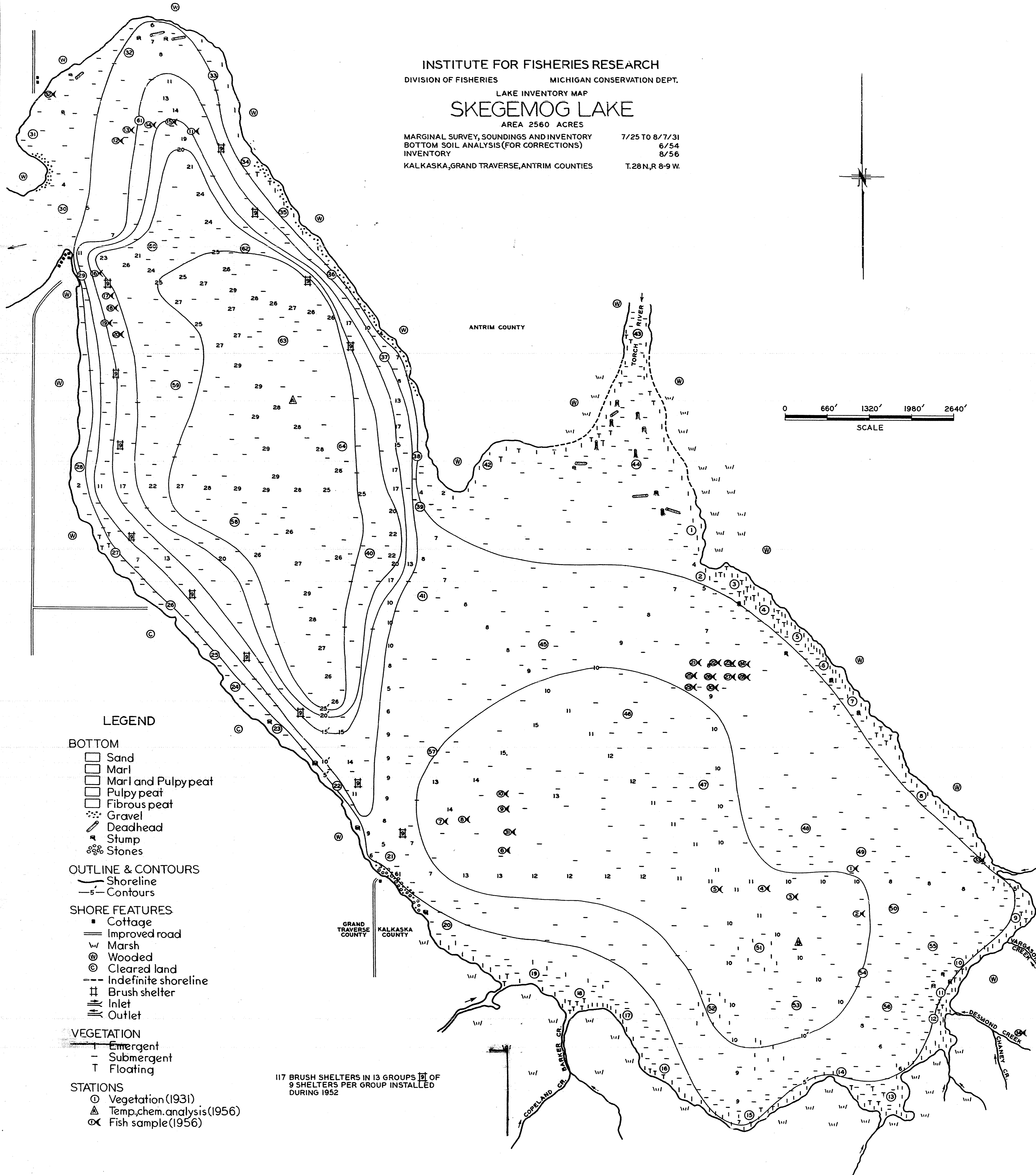
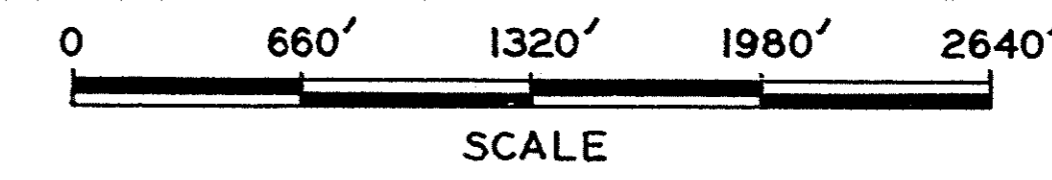
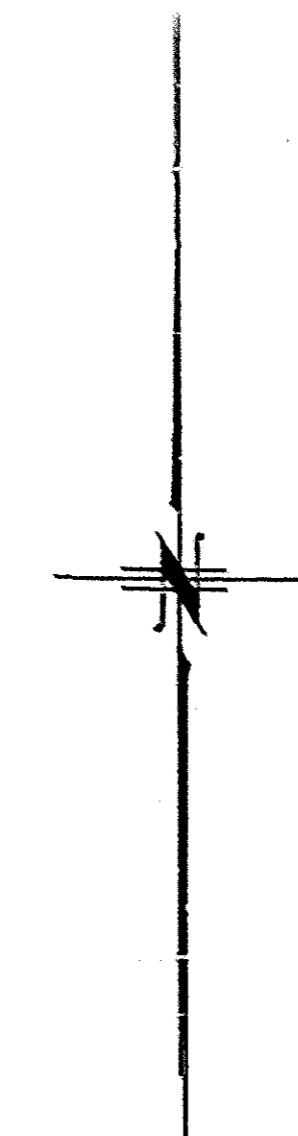


INSTITUTE FOR FISHERIES RESEARCH
 DIVISION OF FISHERIES MICHIGAN CONSERVATION DEPT.
 LAKE INVENTORY MAP
SKEGEMOG LAKE
 AREA 2560 ACRES

MARGINAL SURVEY, SOUNDINGS AND INVENTORY 7/25 TO 8/7/31
 BOTTOM SOIL ANALYSIS (FOR CORRECTIONS) 6/54
 INVENTORY 8/56
 KALKASKA, GRAND TRAVERSE, ANTRIM COUNTIES T.28N., R.8-9 W.



LEGEND

BOTTOM

- Sand
- Marl
- Marl and Pulpy peat
- Pulpy peat
- Fibrous peat
- ⊙ Gravel
- ⊙ Deadhead
- ⊙ Stump
- ⊙ Stones

OUTLINE & CONTOURS

- Shoreline
- 5- Contours

SHORE FEATURES

- Cottage
- Improved road
- /// Marsh
- ⊙ Wooded
- ⊙ Cleared land
- - Indefinite shoreline
- || Brush shelter
- ≡ Inlet
- ≡ Outlet

VEGETATION

- Emergent
- Submergent
- T Floating

STATIONS

- Vegetation (1931)
- △ Temp, chem. analysis (1956)
- ⊗ Fish sample (1956)

117 BRUSH SHELTERS IN 13 GROUPS OF 9 SHELTERS PER GROUP INSTALLED DURING 1952