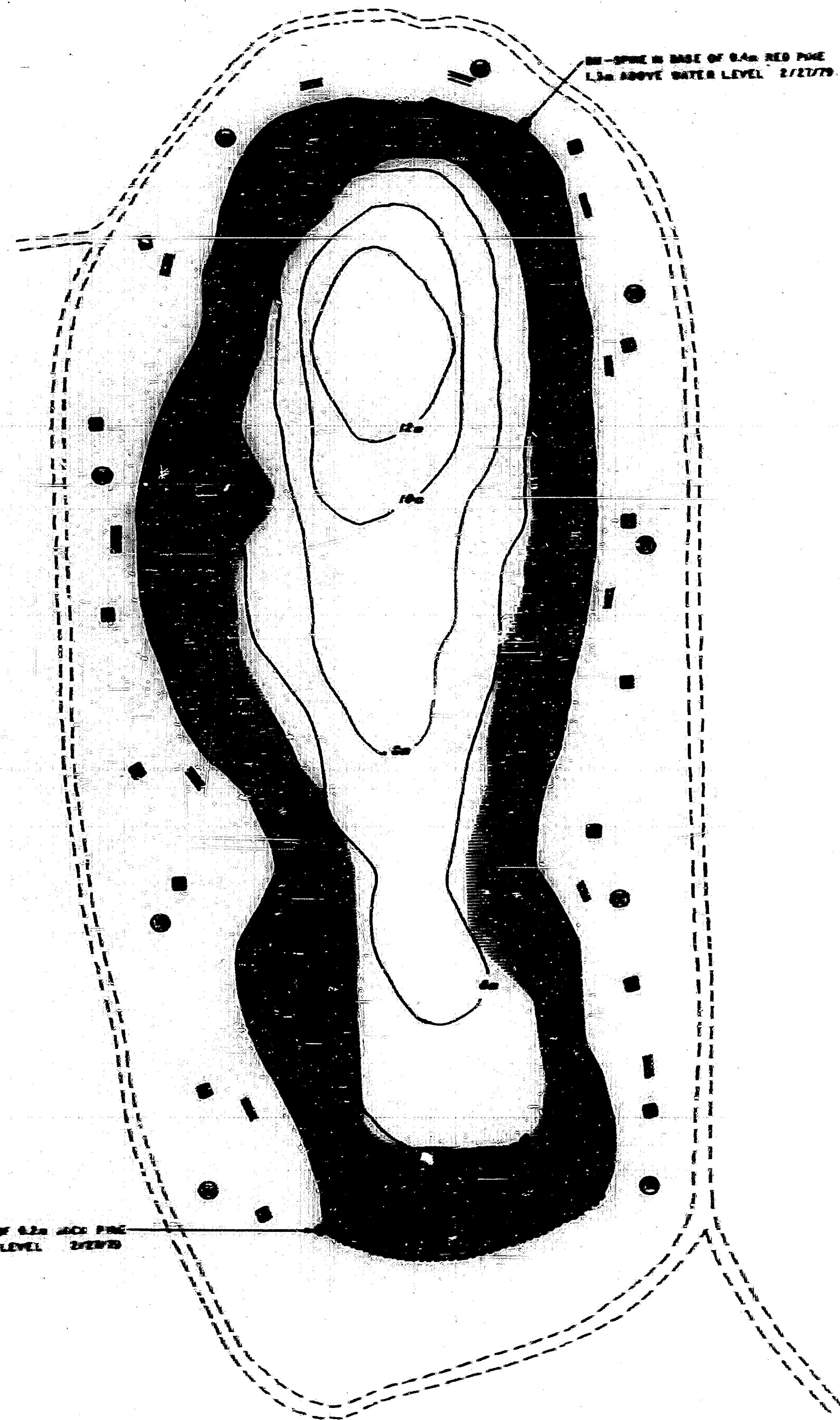
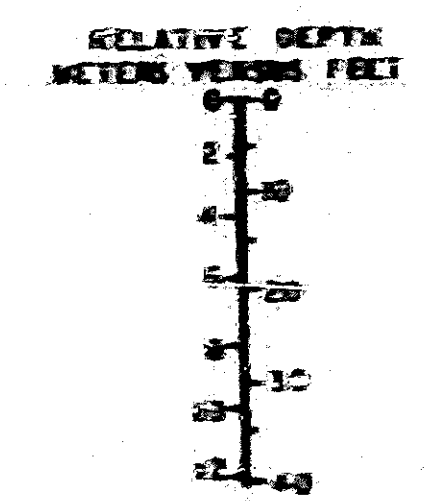



MICHIGAN DEPARTMENT OF NATURAL RESOURCES  
**HIGHBANKS LAKE**

6.3 HECTARES      15.5 ACRES  
 CHIPPEWA COUNTY      T46N, R15W, SEC. 24  
 SURVEY AND SOUNDINGS      FEB. 26-27, 1979  
 BY  
 DIST. 4 FISHERIES DIVISION  
 D. R. OGLE



- BOTTOM**
- Sand
  - Organic
- SHORE FEATURES**
- Encroaching shore
  - ≡ Steep slope
  - Wooded
  - Building
  - Unimproved road
  - Bench mark

80-SPINE IN BASE OF 0.4m RED PINE  
 1.5m ABOVE WATER LEVEL 2/27/79