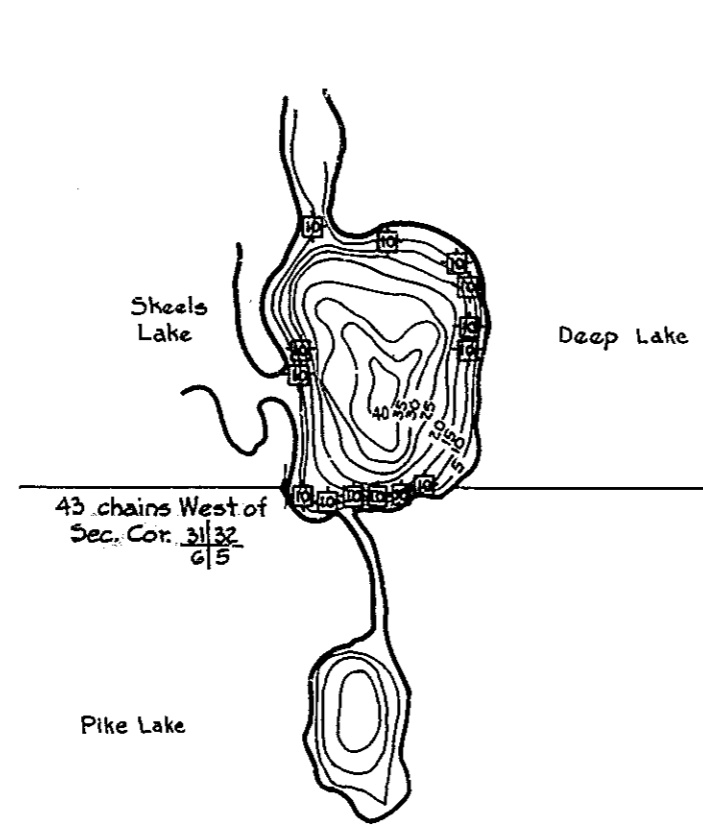


42-9-1

R-9  
U.S. Department of Agriculture  
Forest Service  
LAKE AND STREAM SURVEY  
DEEP LAKE-PIKE LAKE  
Hiawatha National Forest  
Michigan

Location Sec 31 T.44N R18W.  
Sec. 6 T.43N. R18W.  
Scale 1" = 660'

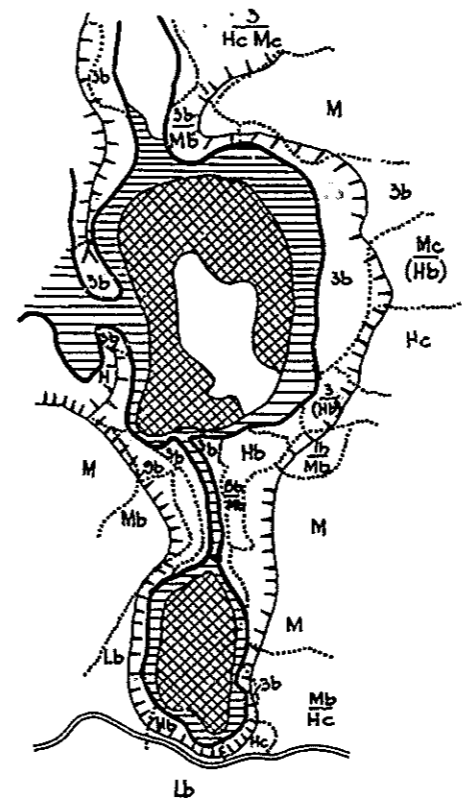
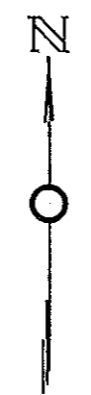
Deep Lake Area 35 Acres  
Pike Lake Area 10 Acres  
Deep Lake Length Of Shore Line 1.2 Miles  
Pike Lake Length Of Shore Line .5 Miles



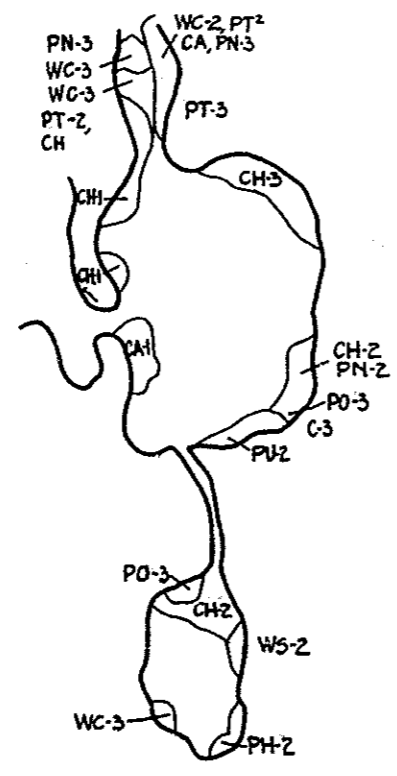
43 chains West of  
Sec. Cor. 31/32  
6/5

Sec. 31 Sec. 32 T.44N R18W  
Sec. 6 Sec. 5 T.43N R18W

Contour Map  
Contour Interval = 5'



Cover Type Map  
Lake Bottom Soil Type Map



Aquatic Vegetation Map

140 HOAD-TYPE FISH SHELTERS IN 14 GROUPS  
OF 10 SHELTERS EACH WERE INSTALLED IN DEEP  
LAKE DURING THE FALL OF 1958 BY THE DEPT.  
OF CONSERVATION

J-6-24