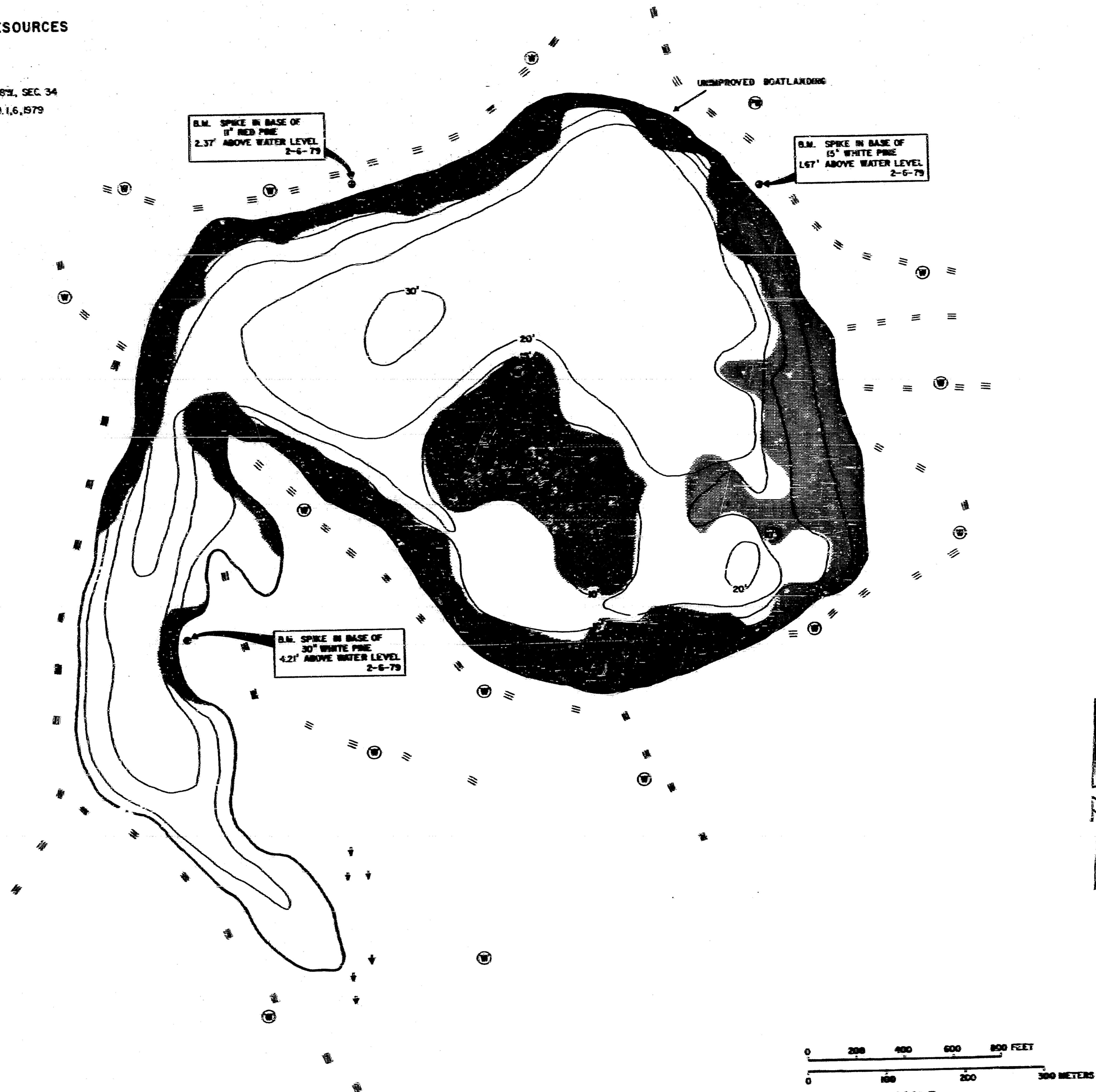
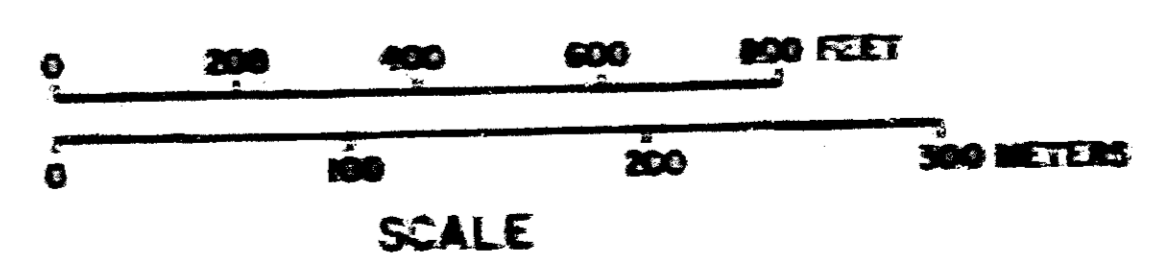


MICHIGAN DEPARTMENT OF NATURAL RESOURCES
GOOSENECK LAKE

AREA 139 ACRES
 DELTA COUNTY T42N, R.18W, SEC. 3-4, T43N, R.18W, SEC. 34
 SURVEY AND SOUNDINGS JAN. 29, 30, 31 & FEB. 1, 6, 1979



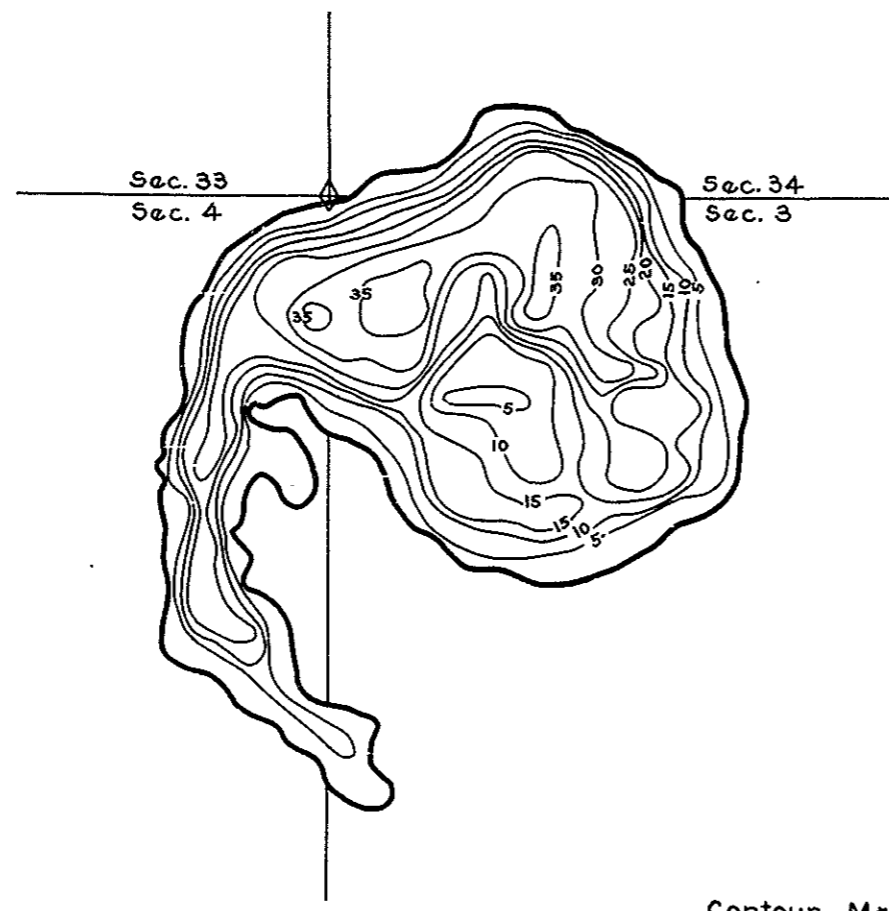
- LEGEND**
- BOTTOM**
- Sand
 - Organic
- SHORE FEATURES**
- ≡ Steep slope
 - ⊙ Wooded
 - ⊙ Partly wooded
 - γ Brush



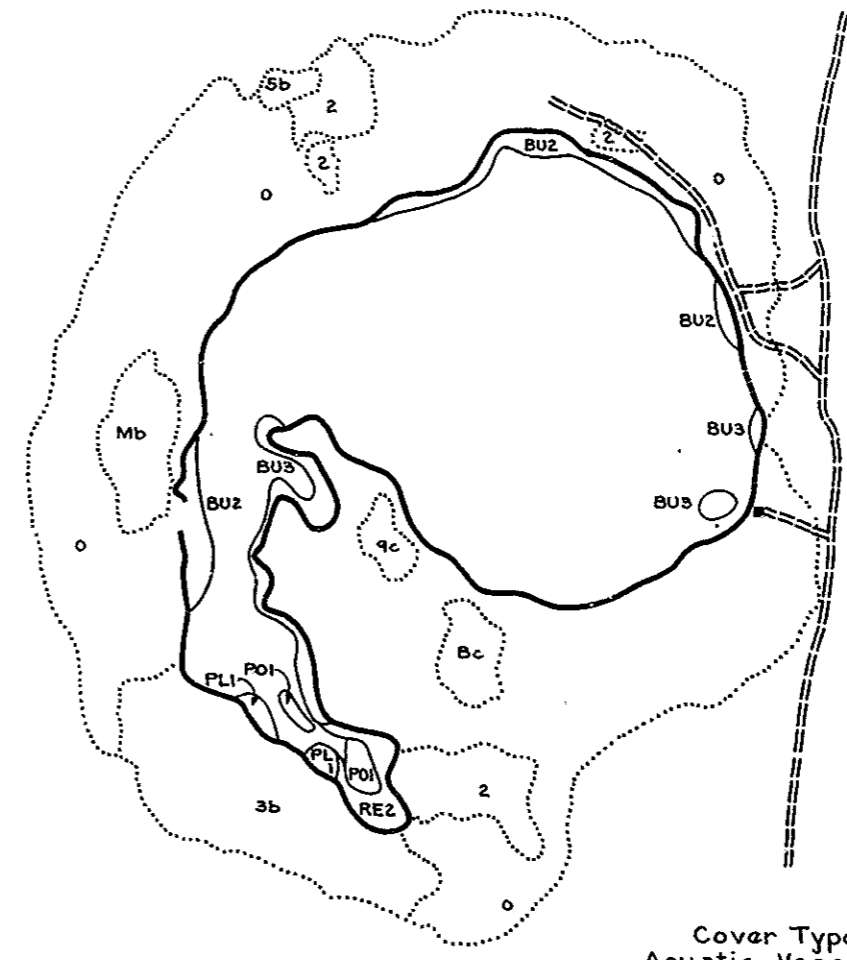
R-9
U. S. Department of Agriculture
Forest Service
LAKE AND STREAM SURVEY
GOOSENECK LAKE
Hiawatha National Forest
Michigan

Location Secs 3&4 T. 42N. & Sec. 34 T. 43N. R. 18W.
Scale 8 Inches = 1 Mile

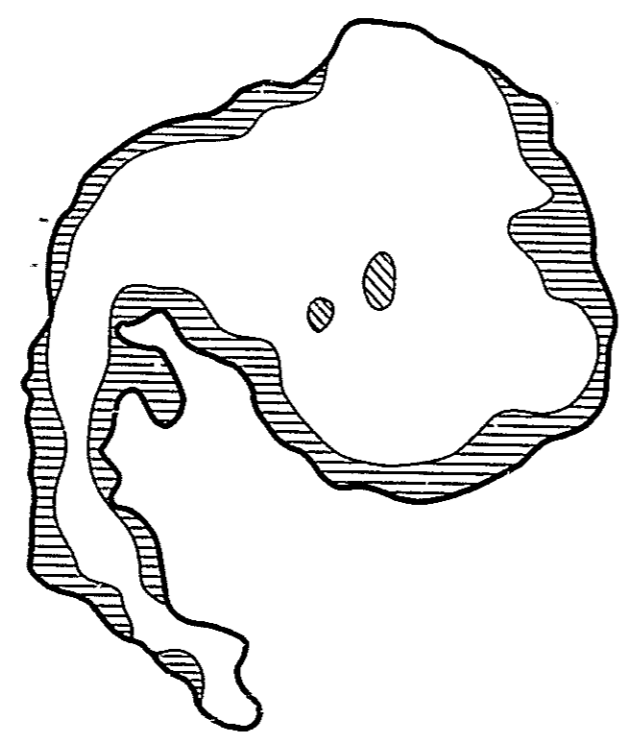
Area 139 Acres
Length of Shoreline 2.8 Miles



Contour Map
Contour Interval - 5'



Cover Type And
Aquatic Vegetation Map



Lake Bottom Soil Type Map

See I F P MAP