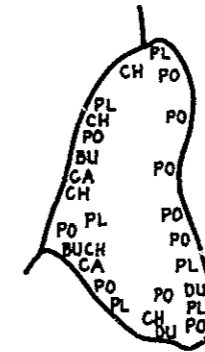
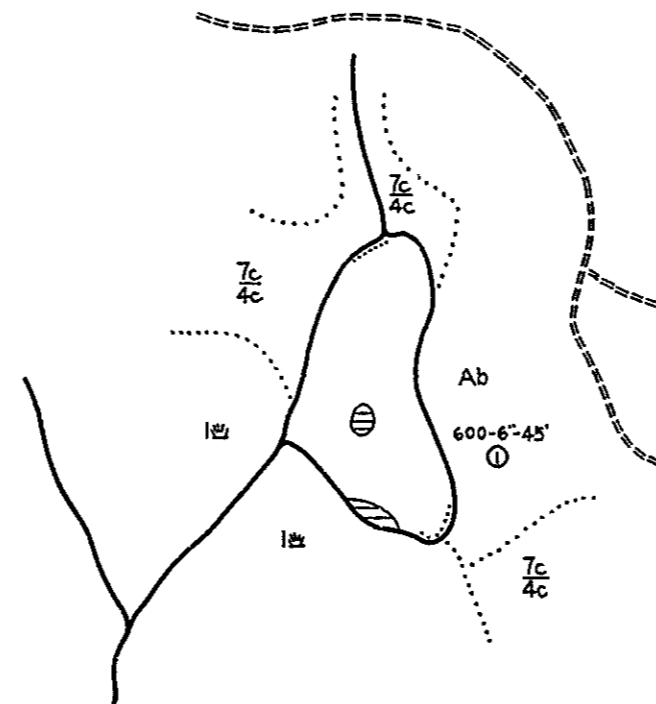
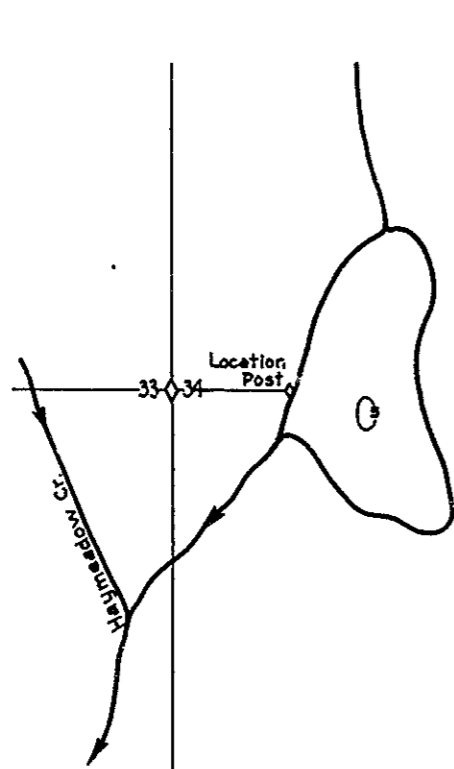


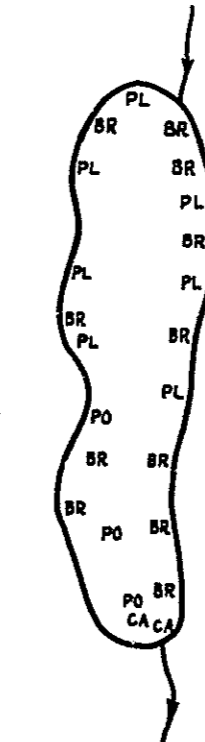
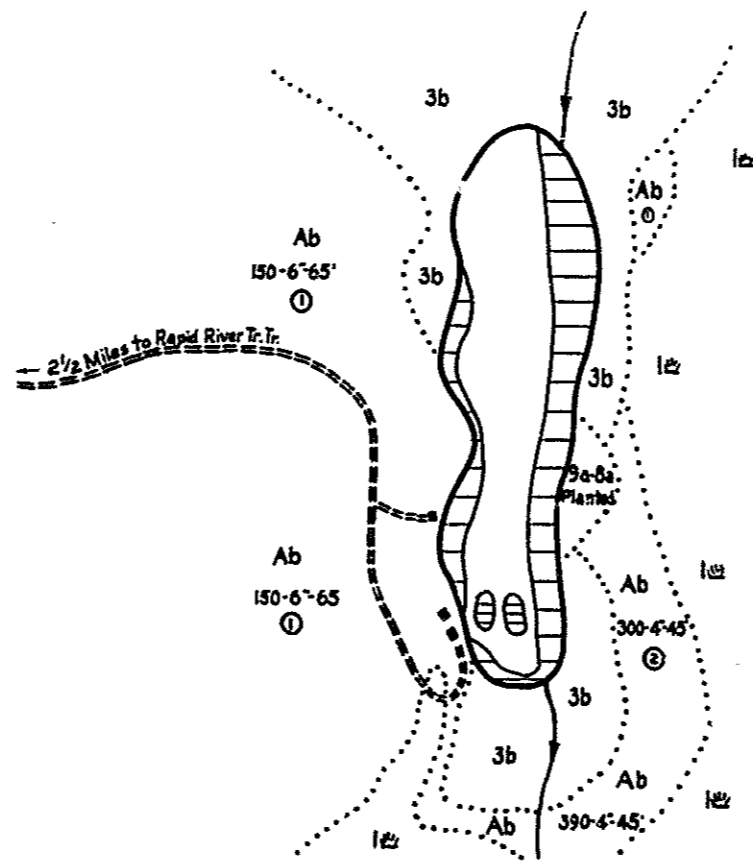
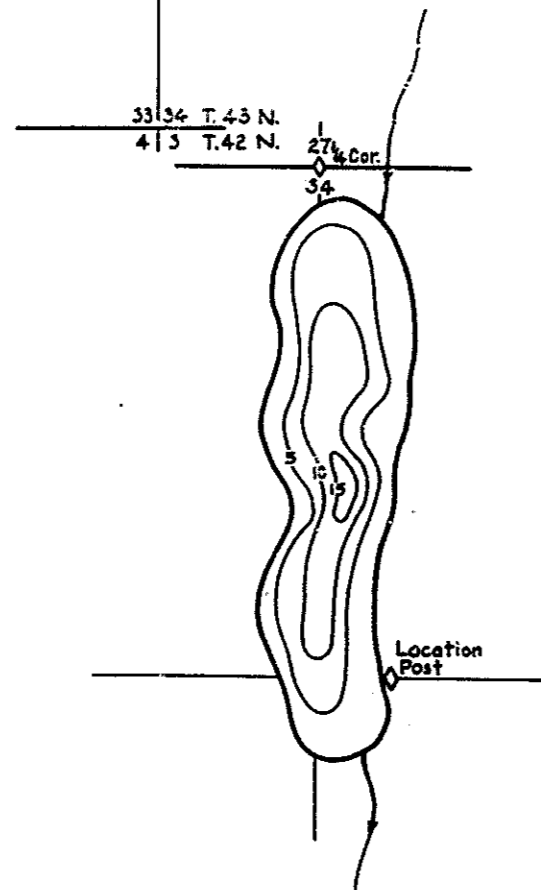
R-9
U.S. Department of Agriculture
Forest Service
LAKE AND STREAM SURVEY
PEACOCK LAKE & POPLAR LAKE
Hiawatha National Forest
Michigan

Peacock Lake Area: 21 Acres.
Poplar " " 41 "
Peacock " Length of Shore Line 75 Miles.
Poplar " " " " 1.25 "

PEACOCK LAKE
Sec. 34, T. 43 N., R. 20 W.
Scale: 8" = 1 Mile



POPLAR LAKE
Sec. 34, T. 43 N., R. 20 W.
Scale: 8" = 1 Mile



Contour Maps
Contour Interval 5 Ft.

Cover Type And
Lake Bottom Soil Type Maps

Aquatic Vegetation Maps