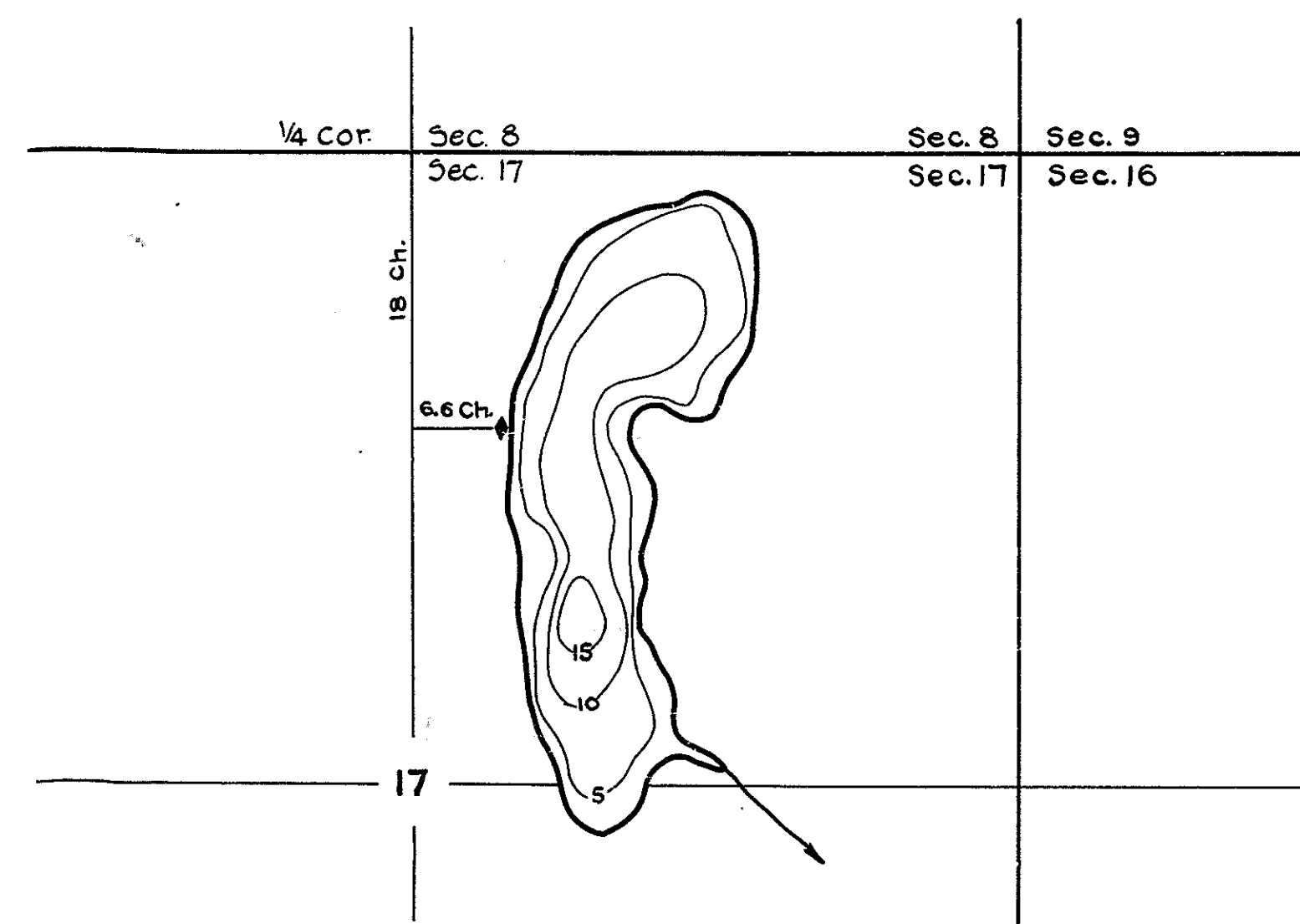


92-9-7

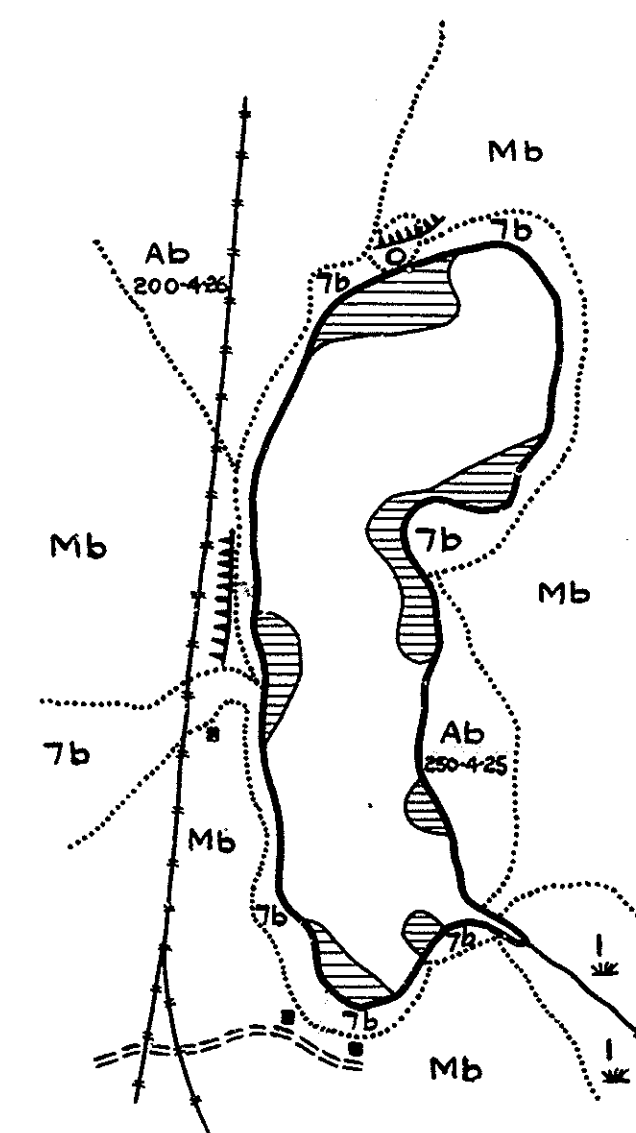
R-9  
U.S. Department of Agriculture  
Forest Service  
LAKE AND STREAM SURVEY  
UPPER 18 MILE LAKE  
Hiawatha National Forest  
Michigan

Location- Sec. 17 T. 43 N. R. 20 W.  
Scale- 8" = 1 Mile

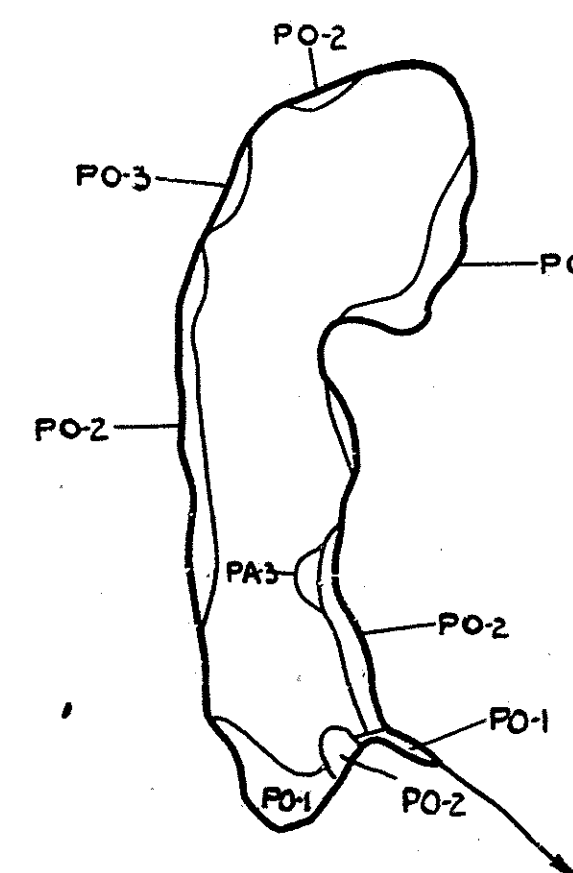
Area- 37.5 Acres  
Length of Shore Line - 1.3 Miles



Contour Map  
Contour Intervals - 5'



Cover Type And  
Lake Bottom Soil Type Map



Aquatic Vegetation Map

J-6-26