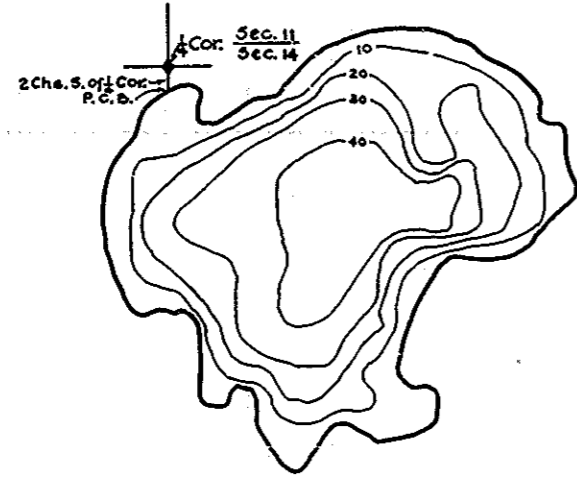


R-9
 U.S. Department of Agriculture
 Forest Service
 LAKE AND STREAM SURVEY
ANDERSON LAKE - ALLEN LAKE
 Ottawa National Forest
 Michigan

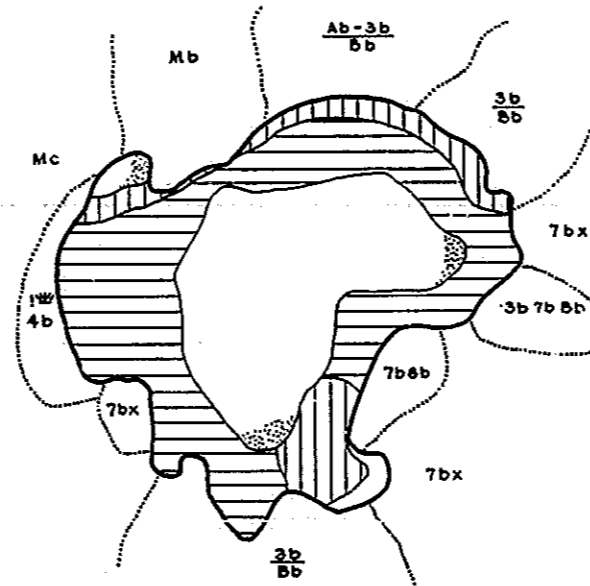
Anderson Lake Area 80 Acres
 Allen Lake Area 79 Acres
 Anderson Lake Length of Shoreline 1.66 Miles
 Allen Lake Length of Shoreline 2.25 Miles

Scale: 8 Inches = 1 Mile


Anderson Lake
 Location: Sec. 11 & 14, T. 44 N. R. 39 W.



Contour Map
 Contour Interval = 10'



Cover Type And
 Lake Bottom Soil Type Map



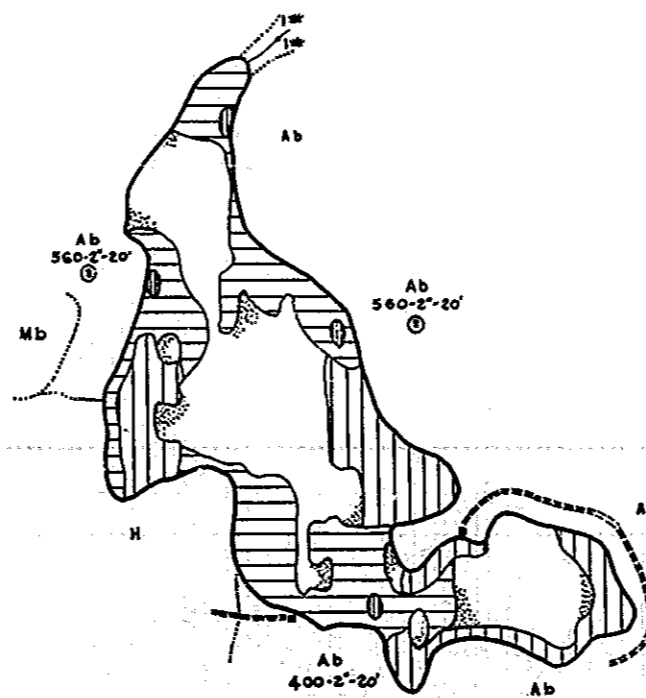
Aquatic Vegetation Map

Sec. 4 Sec. 3
 Sec. 9 Sec. 10

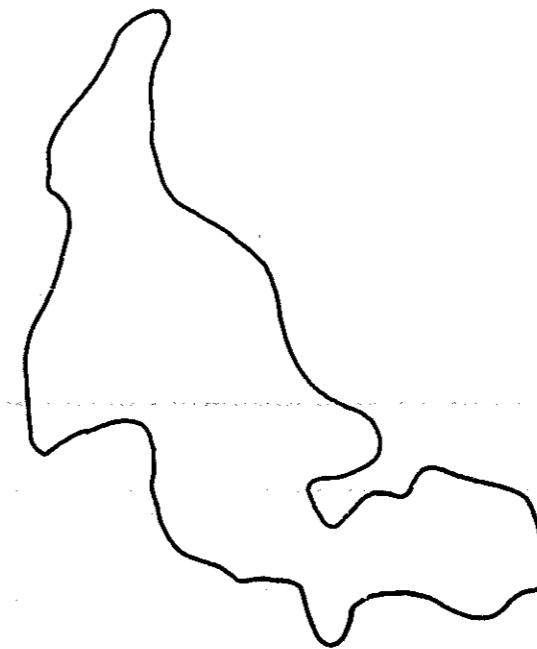
Allen Lake
 Location: Sec. 10, T. 44 N. R. 39 W.



Contour Map
 Contour Interval = 5'



Cover Type And
 Lake Bottom Soil Type Map



Aquatic Vegetation Map