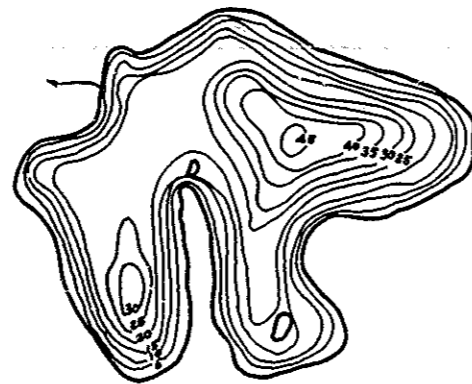


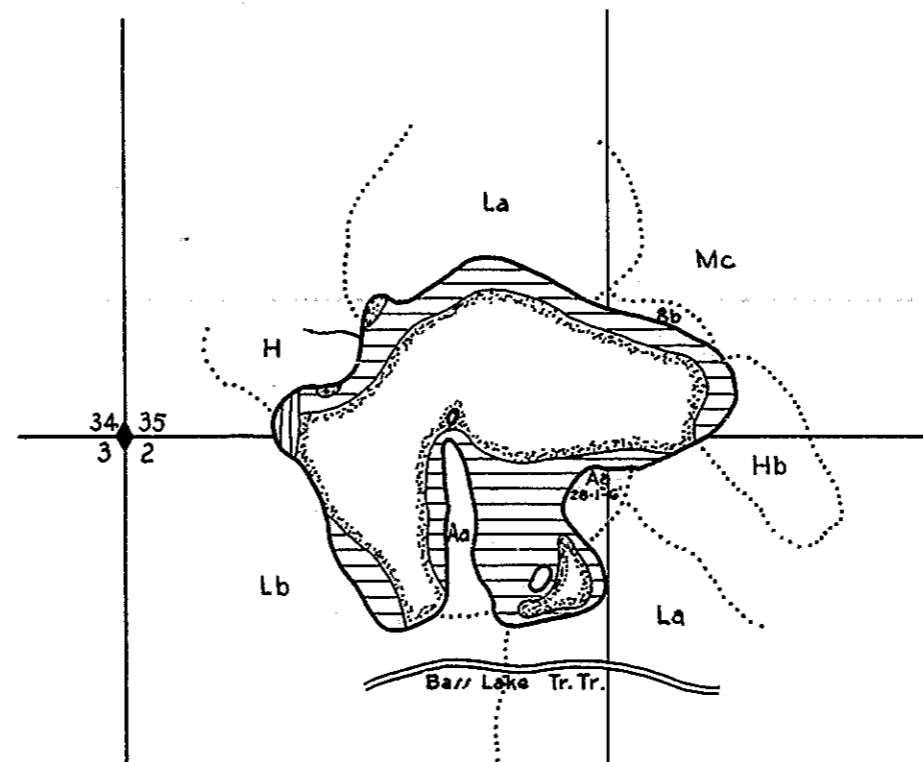
R-9  
U.S. Department of Agriculture  
Forest Service  
LAKE AND STREAM SURVEY  
COUNTY LINE LAKE  
Ottawa National Forest  
Michigan

Location: Sec. 2, T.45 N. R.40 W.  
Sec. 35 T.46 N. R.40 W.  
Scale: 8" = 1 Mile


Area: 65 Acres  
Length of Shore Line: 1.5 Miles



Contour Map  
Contour Interval 5 Ft.



Cover Type And  
Lake Bottom Soil Type Map



Aquatic Vegetation Map