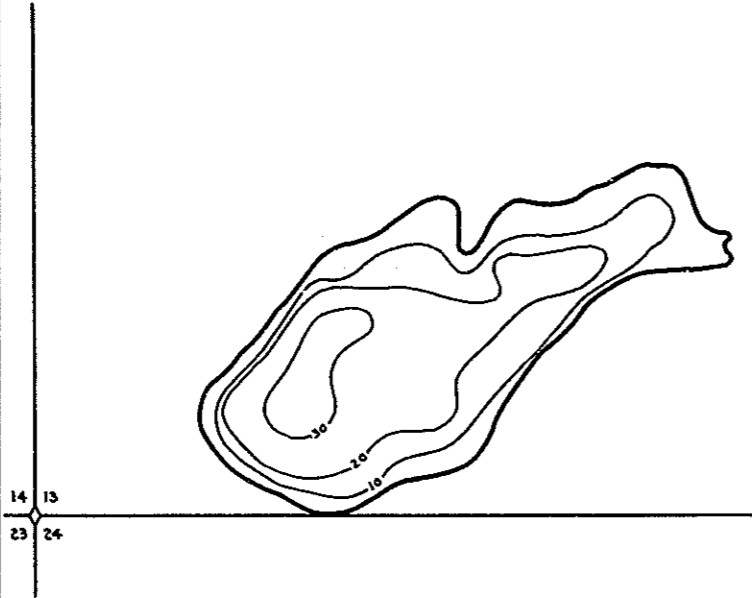


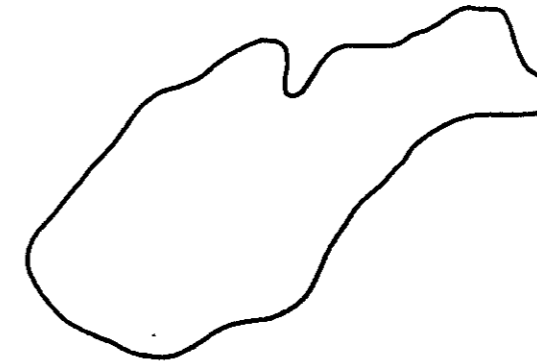
R-9
U.S. Department of Agriculture
Forest Service
LAKE AND STREAM SURVEY
FINGER LAKE
Ottawa National Forest
Michigan

Location: Sec. 13, T. 43N. R. 35W.
Scale: 8 Inches = 1 Mile

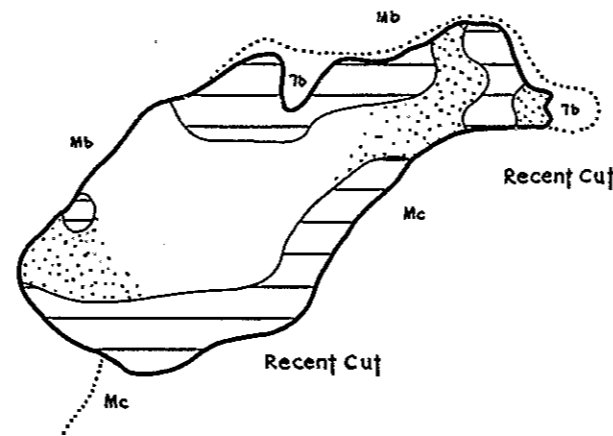
Area 58 Acres
Length of Shoreline .75 Miles



Contour Map
Contour Interval = 10'



Aquatic Vegetation Map



Cover Type And
Lake Bottom Soil Type Map