
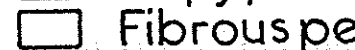





INSTITUTE FOR FISHERIES RESEARCH
 DIVISION OF FISHERIES MICHIGAN CONSERVATION DEPT.
 LAKE INVENTORY MAP
HARTLEY LAKE
 AREA 23.8 ACRES
 MARGINAL SURVEY AND SOUNDINGS BY U.S.F.S. 2/39
 CHECKED AND BOTTOM-TYPED BY I.F.R. 7/28/54
 GOGEBIC COUNTY T.45 N. R.41 W. SEC.2

LEGEND









BOTTOM

-  Pulpy peat
-  Fibrous peat
-  Deadhead

OUTLINE & CONTOURS

-  Entire shoreline encroaching
-  Contours

SHORE FEATURES

-  Unimproved road
-  Trail
-  Marsh
-  Brush
-  Beaver house
-  Wooded
-  Inlet
-  Outlet

