J-12-15

R-9
U.S. Department of Agriculture
Forest Service
LAKE AND STREAM SURVEY

LAKE ENGLESBY

Ottawa National Forest
Michigan

Location: Sec. 24 & 25, T. 45 N. R. 38 W.
Scale: 16 Inches = 1 Mile

Area 34.45 Acres
Length of Shoreline 1.30 Miles

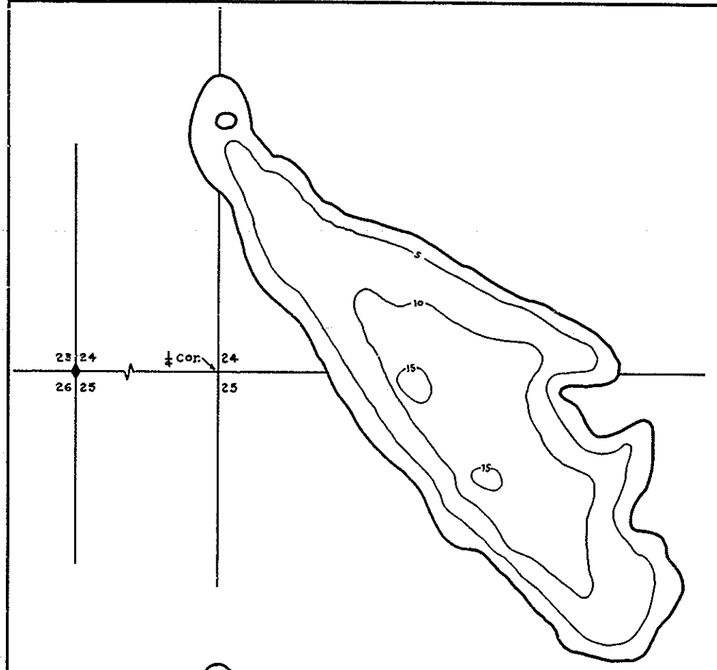

Contour Map
Contour Interval = 5'

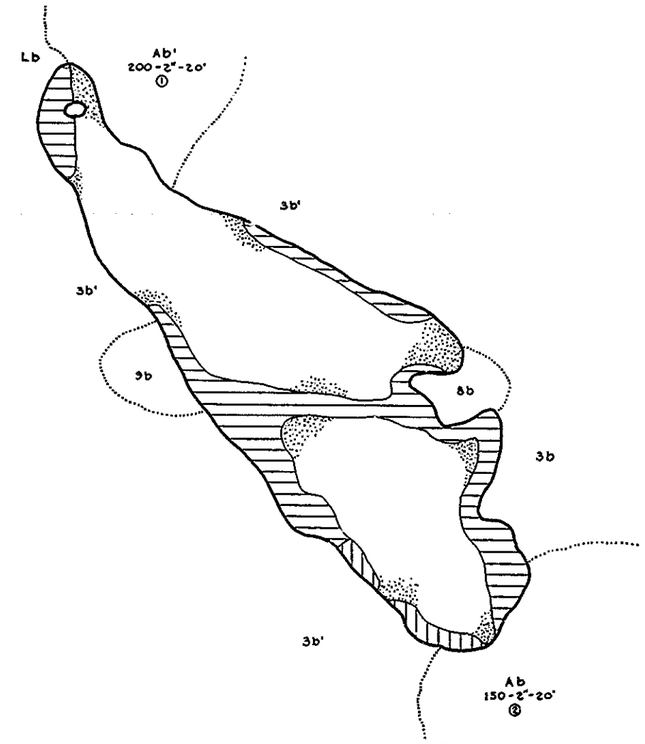

Cover Type And
Lake Bottom Soil Type Map

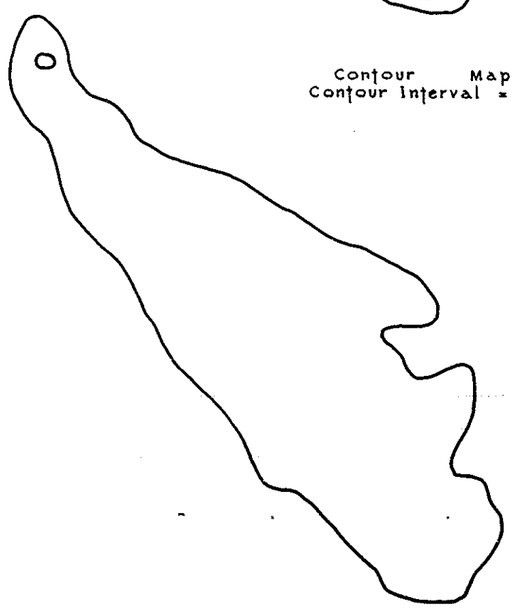

Aquatic Vegetation Map

J-12-15 3-27-40 P.J.W.

LAKE ENGLESBY, GOGEBIC COUNTY