

INSTITUTE FOR FISHERIES RESEARCH

DIVISION OF FISHERIES

MICHIGAN CONSERVATION DEPT.

LAKE INVENTORY MAP

LAKE GOGEBIC

AREA 12,800 ACRES. - SHORELINE 33.0 MILES

SHORELINE & SOUNDING BY U.S.F.S.

ONTONAGON & GOGEBIC CO'S. 6/16/38 T.46,47,48N.,R.42W.,T.48,R.43W.



MILE

T.45N., T.47N.
R.42W., R.43W.

T.47N., R.42W. T.46N., R.43W.

T.46N., R.43W. T.47N., R.43W.

LEGEND

- Fibrous peat
- Muck
- Sand

VEGETATION

- Emergent
- Floating
- Submergent

BOTTOM

- Gravel
- Boulder shore
- Snags and deadheads

SHORE FEATURES

- Building
- Boathouse
- Dock
- Road
- Marsh
- Spring
- Cleared land
- Semi-wooded
- Wooded
- BRUSH SHELTER

STATIONS

- Vegetation
- Temp., chem., plankton
- Bottom sample
- Fish sample

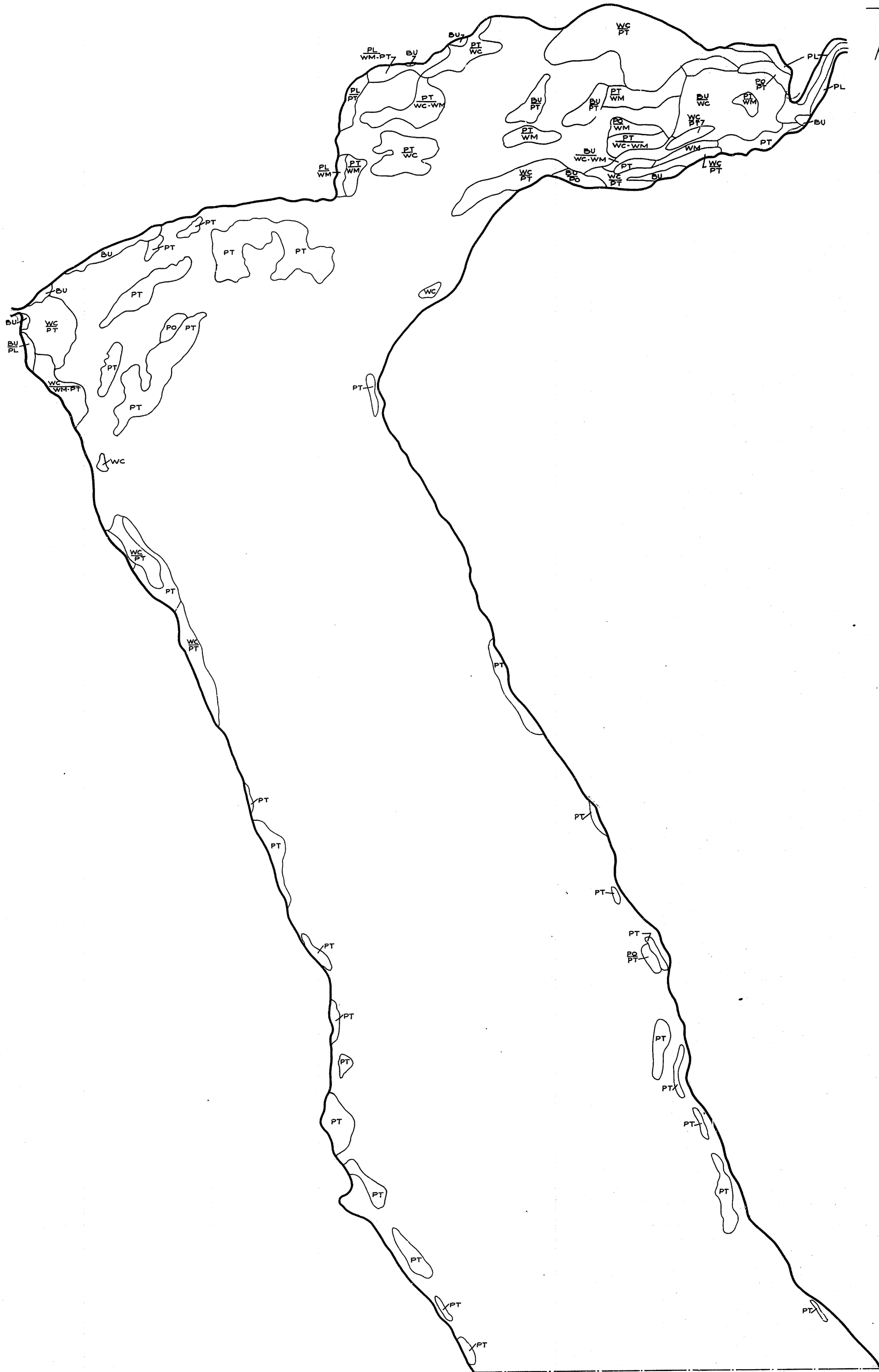
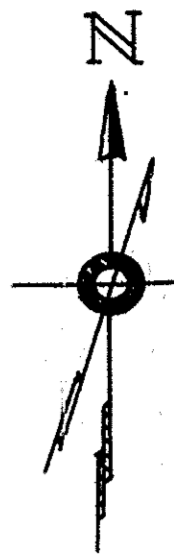
SEVEN GROUPS OF SHELTERS, 8 PER GROUP, INSTALLED IN FALL OF 1948. THREE MORE GROUPS, 8 SHELTERS PER GROUP, INSTALLED DURING THE SPRING OF 1949.

LAKE GOGEBIC Ontonagon-Gogebic Co's. T.46,47,48N.,R.42W.,T.48N.,R.43W.

R-9
U.S. Department of Agriculture
Forest Service
LAKE AND STREAM SURVEY
LAKE GOGEBIC
Ottawa National Forest
Michigan

Location: T.47N.R.42&43W, T.46N.R.42W, T.45N.R.42W.
Scale: 4"=1 Mile

Area: 13,192 Acres
Length of Shoreline: 44.5 Miles

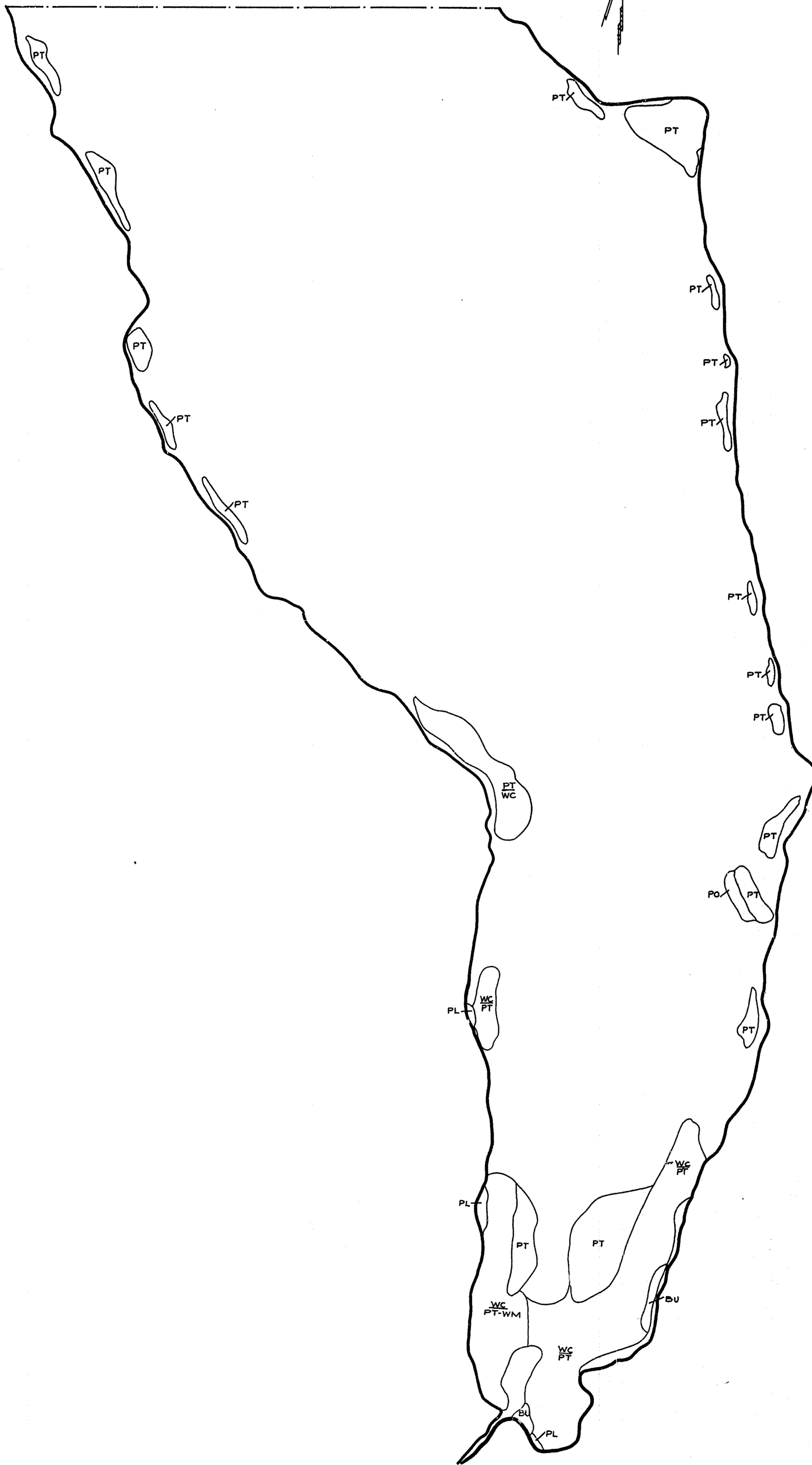
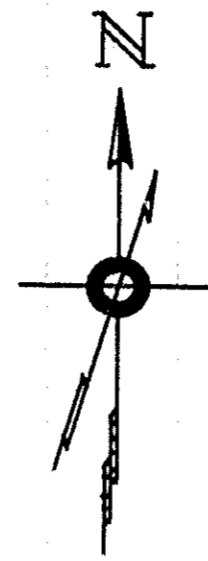


Aquatic Vegetation Map

R-9
U.S. Department of Agriculture
Forest Service
LAKE AND STREAM SURVEY
LAKE GOGEBIC
Ottawa National Forest
Michigan

Location: T.47N.R.42E43W, T.46N.R.42W, T.45N.R.42W.
Scale: 4" = 1 Mile

Area: 13192 Acres
Length of Shoreline: 44.5 Miles



Aquatic Vegetation Map