J-12-49

R-9
U.S. Department of Agriculture
Forest Service
LAKE AND STREAM SURVEY
LITTLE MOSQUITO LAKE - BIG MOSQUITO LAKE
Mc CULLOUGH LAKE
Ottawa National Forest
Michigan

Location: Sec. 31 & 32, T.45N. R.41W.
Sec. 5 & 6, T.44N. R.41W.
Scale: 16 Inches = 1 Mile

Little Mosquito Lake Area 3.7 Acres
Big Mosquito Lake Area 13.3 Acres
McCullough Lake Area 7.5 Acres
Little Mosquito Lake Length of Shoreline .58 Miles
Big Mosquito Lake Length of Shoreline 1.40 Miles
McCullough Lake Length of Shoreline .91 Miles

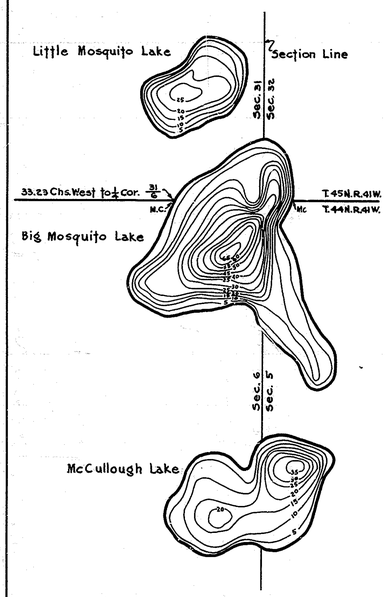

Contour Map
Contour Interval = 5'



Aquatic Vegetation Map

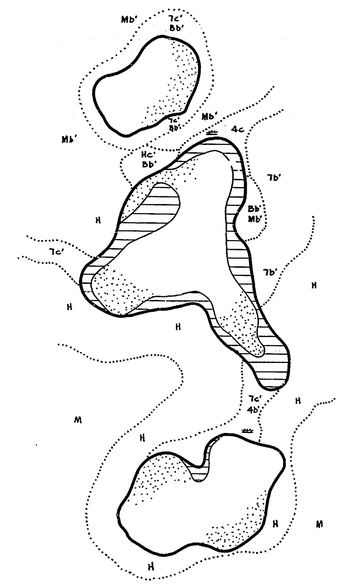

Cover Type And
Lake Bottom Soil Type Map

J-12-49 5-21-40 P.J.W.

LITTLE MOSQUITO LAKE, BIG MOSQUITO LAKE, Mc CULLOUGH LAKE; GOGEBIC COUNTY