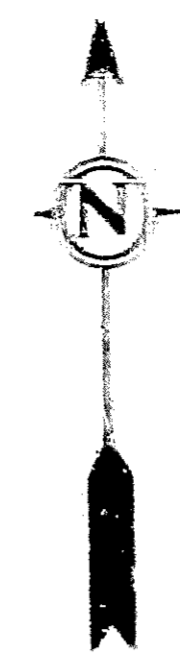


MICHIGAN DEPARTMENT OF NATURAL RESOURCES
MARION LAKE

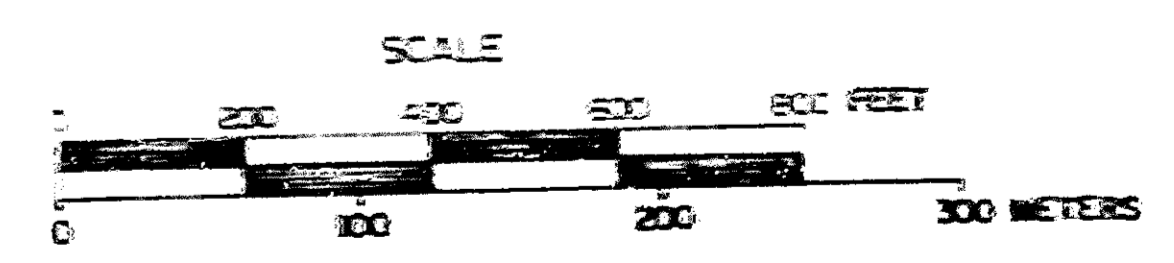
AREA 318 ACRES

GOGEBIC COUNTY T45N, R38W, SEC. 29, 30 & 32
 SURVEY AND SOUNDINGS FEBRUARY 15, 1978

By
 U.S. FOREST SERVICE



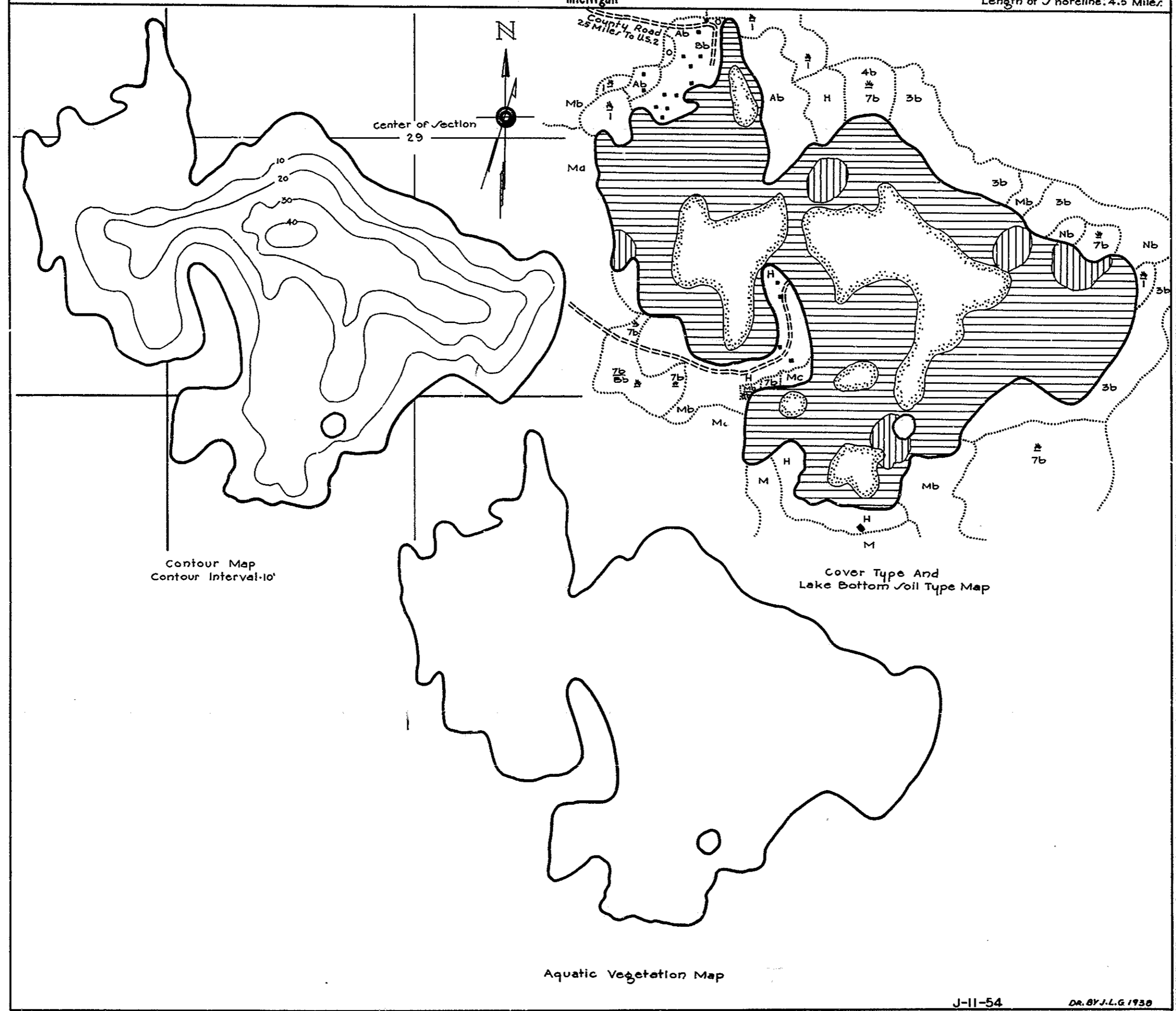
- LEGEND**
- BOTTOM**
- Organic
 - Sand
 - Bedrock
- LAND FEATURES**
- ☉ Woodland
 - I Island



R-9
U.S. Department of Agriculture
Forest Service
LAKE AND STREAM SURVEY
MARION LAKE
Ottawa National Forest
Michigan

Location: Secs. 29-30-32, T.45N.R.58W.
Scale: 8"=1 Mile.

Area: 312 Acres
Length of Shoreline: 4.5 Miles.



Contour Map
Contour Interval: 10'

Cover Type And
Lake Bottom Soil Type Map

Aquatic Vegetation Map