R-9

U.S. Department of Agriculture
Forest Service

LAKE AND STREAM SURVEY

MORAINE LAKE - GRACE LAKE

Ottawa National Forest
Michigan

Scale : 8 Inches = 1 Mile

Moraine Lake Area 67 Acres
Grace Lake Area 44 Acres
Moraine Lake Length of Shoreline 1.70 Miles
Grace Lake Length of Shoreline 1.29 Miles

Moraine Lake

Location : Sec. 22,23,27, T.45N.R.44W.

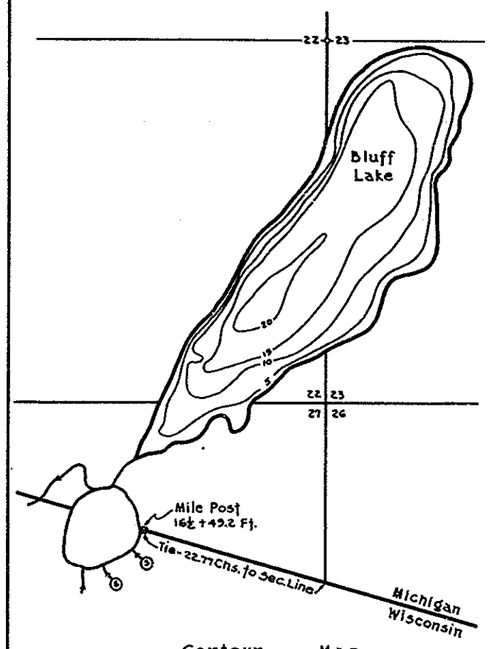

Contour Map
Contour Interval = 5'

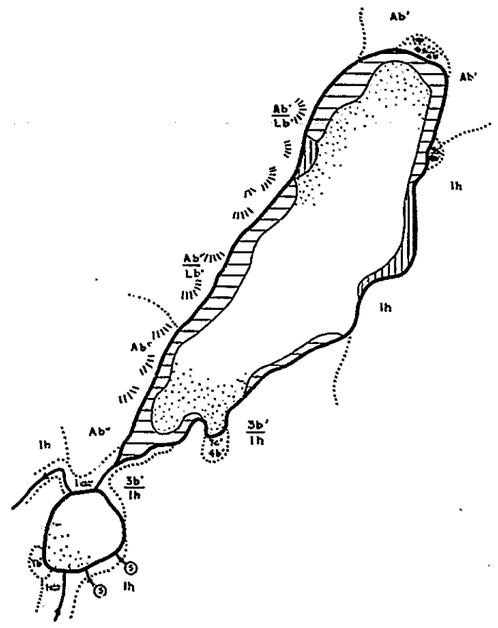

Cover Type And
Lake Bottom Soil Type Map

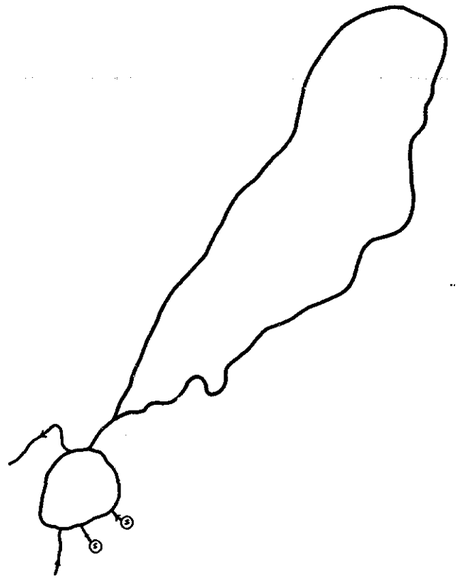

Aquatic Vegetation Map

Grace Lake

Location: Sec. 5, T.44N.R.41W.
Sec. 32, T.45N.R.41W.

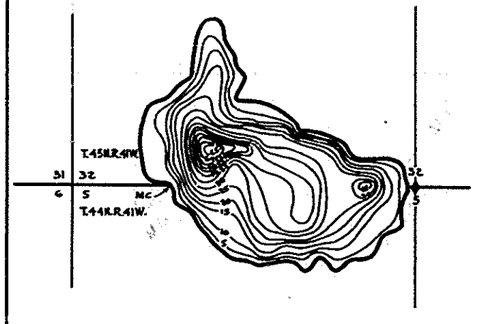

Contour Map
Contour Interval = 5'

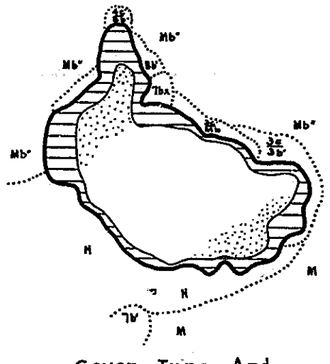

Cover Type And
Lake Bottom Soil Type Map

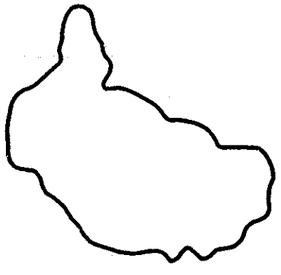

Aquatic Vegetation Map

J-12-50 5-22-40 F.J.W.

MORAINE LAKE, GRACE LAKE, GOGEBIC COUNTY

J-12-50