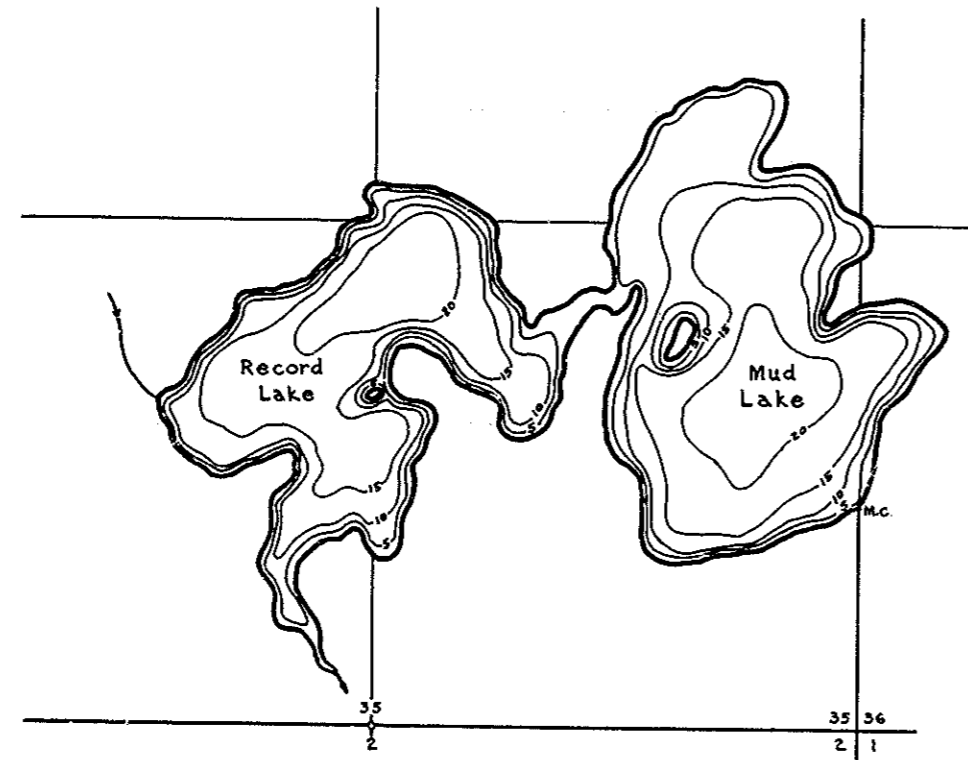


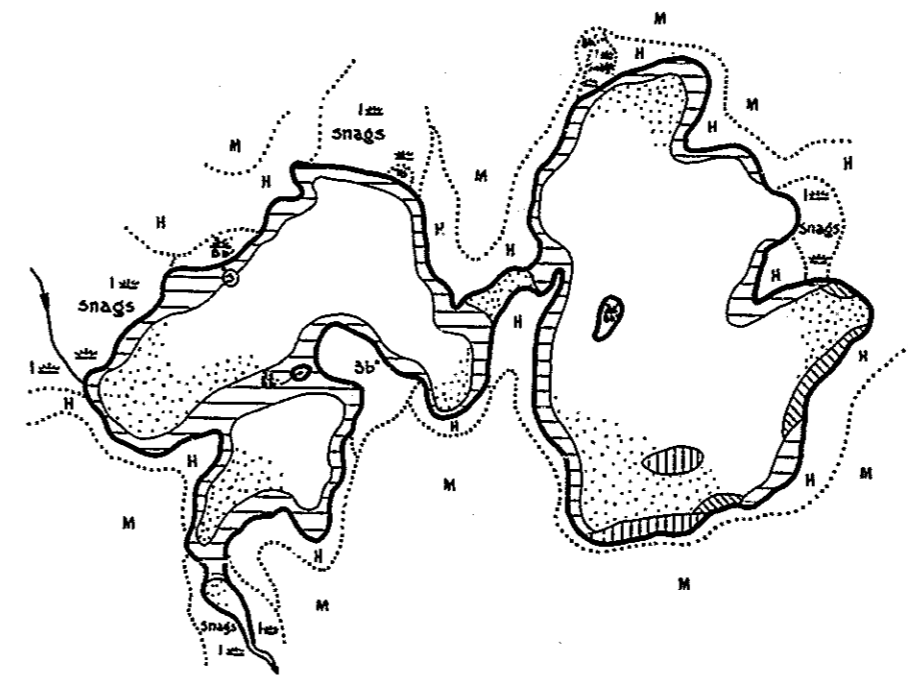
R-9
 U.S. Department of Agriculture
 Forest Service
 LAKE AND STREAM SURVEY
RECORD LAKE - MUD LAKE
 Ottawa National Forest
 Michigan

Location: Sec. 35&36, T.45N. R.41W.
 Scale: 8 Inches = 1 Mile

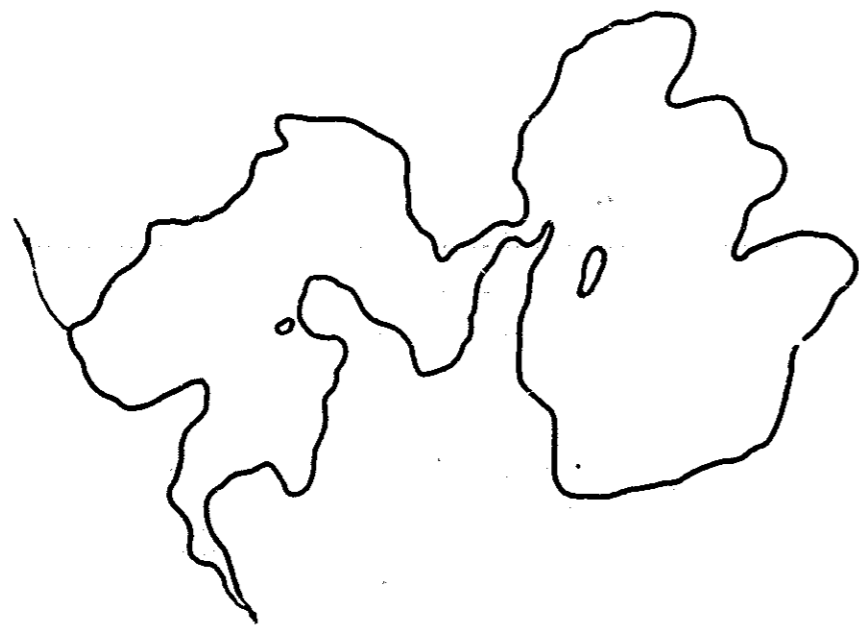
Record Lake Area 53.6 Acres
 Mud Lake Area 68.4 Acres
 Record Lake Length of Shoreline 1.88 Miles
 Mud Lake Length of Shoreline 1.63 Miles



Contour Map
 Contour Interval = 5'



Cover Type And
 Lake Bottom Soil Type Map



Aquatic Vegetation Map