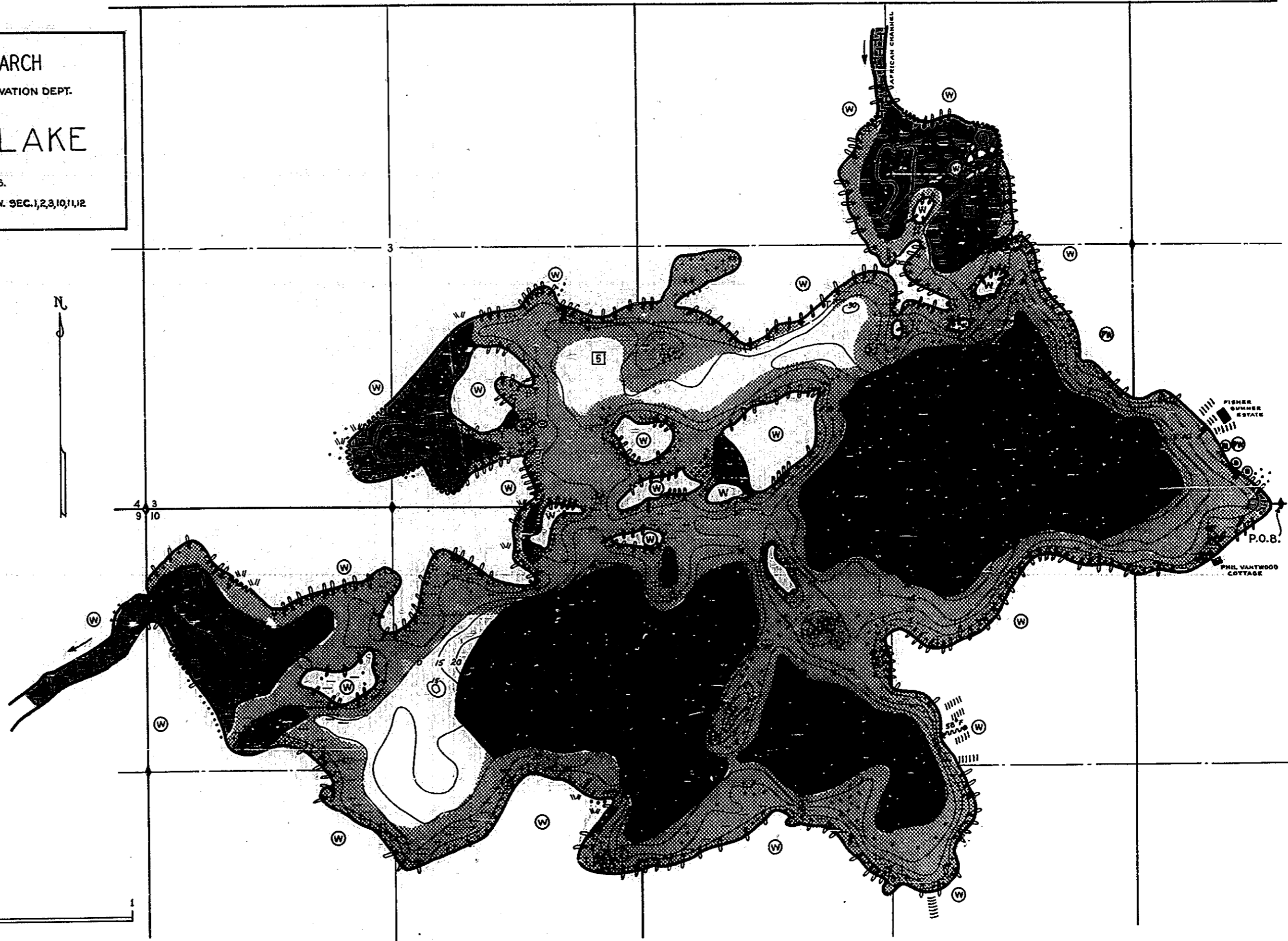


INSTITUTE FOR FISHERIES RESEARCH  
 DIVISION OF FISHERIES MICHIGAN CONSERVATION DEPT.  
 LAKE INVENTORY MAP  
**THOUSAND ISLAND LAKE**  
 AREA 1020 ACRES  
 MARGINAL SURVEY & SOUNDINGS-U.S.F.S.  
 GOGEBIC COUNTY 7/26-30/38. T. 44 N. R. 41 W. SEC. 1, 2, 3, 10, 11, 12

**LEGEND**

- Muck
- ▨ Sand
- ▩ Fibrous peat
- Pulpy peat
- VEGETATION**
- I Emergent
- T Floating
- Submergent
- BOTTOM**
- Snags, deadheads
- ⊙ Gravel
- Upright drowned trees
- SHORE FEATURES**
- ⊙ Boathouse
- ▣ Cottage
- Dock
- ⊙ Spring
- ⊙ Encroaching shore
- ⊙ Marsh
- ⊙ Steep slope
- ⊙ Brush shore
- ⊙ Wooded
- ⊙ Semi-wooded
- STATIONS**
- ⊙ Vegetation
- ⊙ Temp., chem., plankton
- ⊙ Bottom sample
- ⊙ Fish sample



THOUSAND ISLAND LAKE Gogebic Co. T.44N.,R.41W., SEC. 1,2,3,10,11,12.

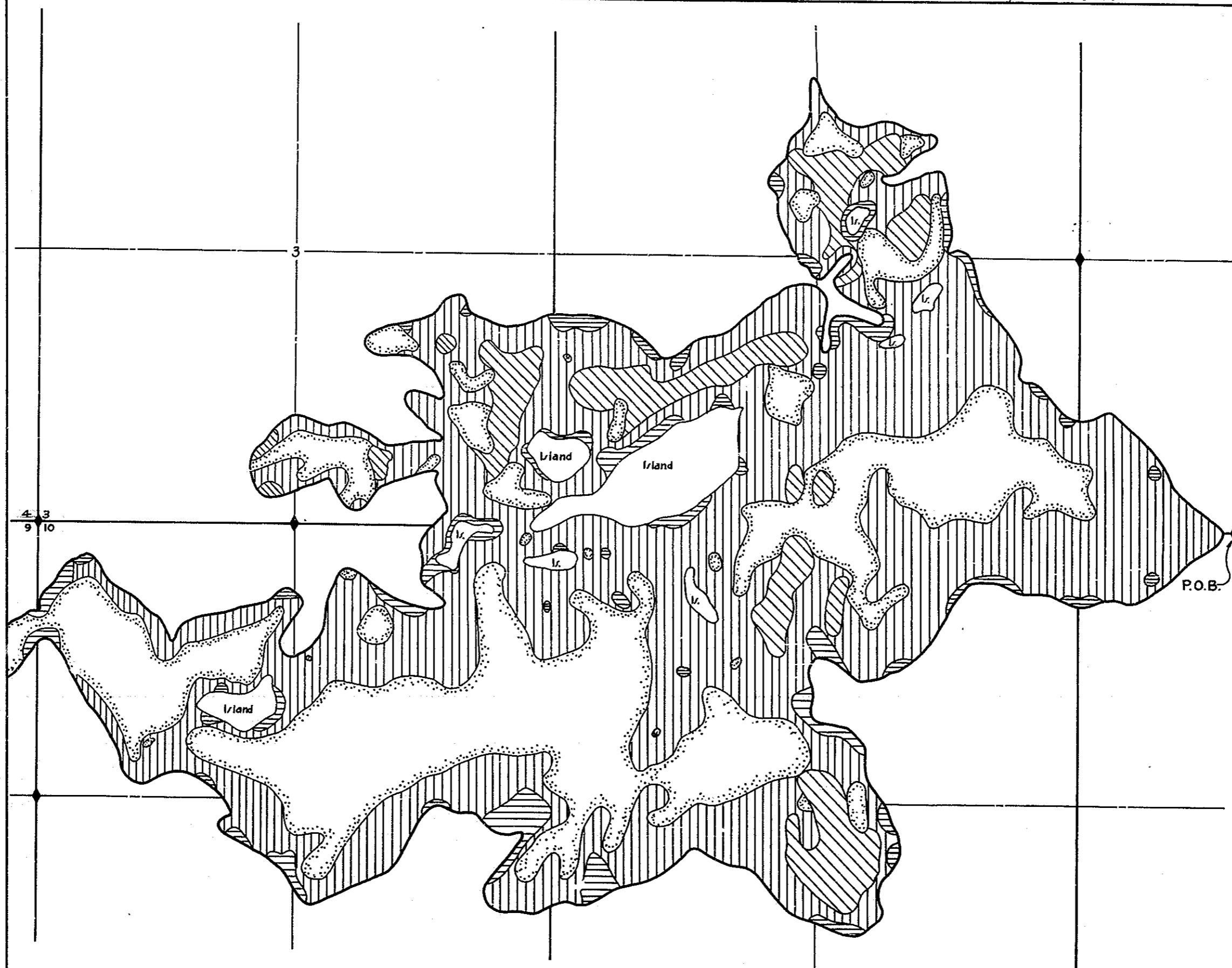
87-11-P

R-9  
U.S. Department of Agriculture  
Forest Service  
LAKE AND STREAM SURVEY  
THOUSAND ISLAND LAKE  
Ottawa National Forest  
Michigan

Sheet 2 of 3

Location: Sec. 1-2-3-10-11& 12.T.44N. R.41W.  
Scale 8"=1 Mile

Area: 906 Acres  
Length of Shore Line: 10.5 Miles



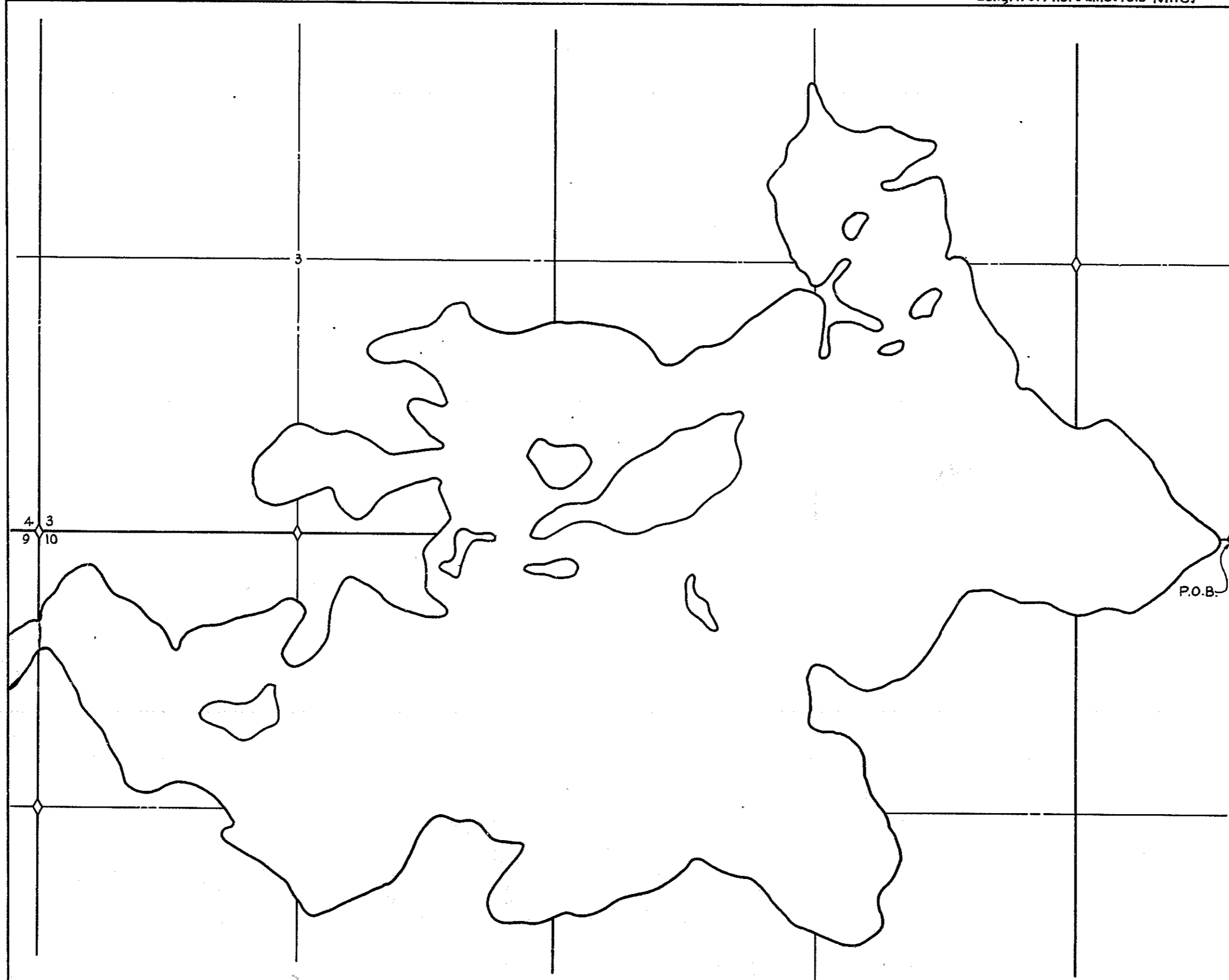
Cover Type And  
Lake Bottom Soil Type Map

R-9  
U.S. Department of Agriculture  
Forest Service  
LAKE AND STREAM SURVEY  
THOUSAND ISLAND LAKE  
Ottawa National Forest  
Michigan

Sheet 3 of 3

Location: Sec. 1-2-3-10-11 & 12 T.44N.R.41W.  
Scale: 8" = 1 Mile

Area: 906 Acres  
Length of Shore Line: 10.5 Miles



Aquatic Vegetation Map