





INSTITUTE FOR FISHERIES RESEARCH
 DIVISION OF FISHERIES MICHIGAN CONSERVATION DEPT.
 LAKE INVENTORY MAP
BASS LAKE
 AREA 343 ACRES
 MARGINAL SURVEY AND SOUNDINGS 3/16 TO 21/50
 GRAND TRAVERSE COUNTY T.26-27 N.,R.12 W.,SEC'S.1,2,35,36

LEGEND










BOTTOM

-  Sand
-  Pulpy peat
-  Fibrous peat
-  Gravel

OUTLINE & CONTOURS

-  Shoreline
-  Contours

SHORE FEATURES

-  Slope
-  Improved road
-  Unimproved road
-  Brush
-  Marsh
-  Wooded
-  Pasture
-  Cultivated
-  Intermittent outlet

