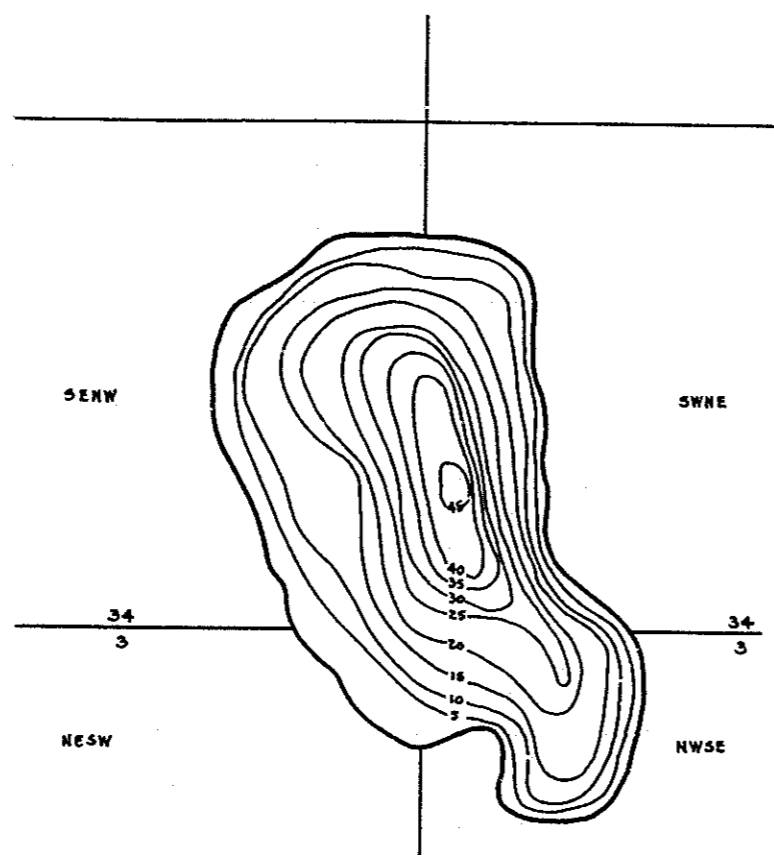


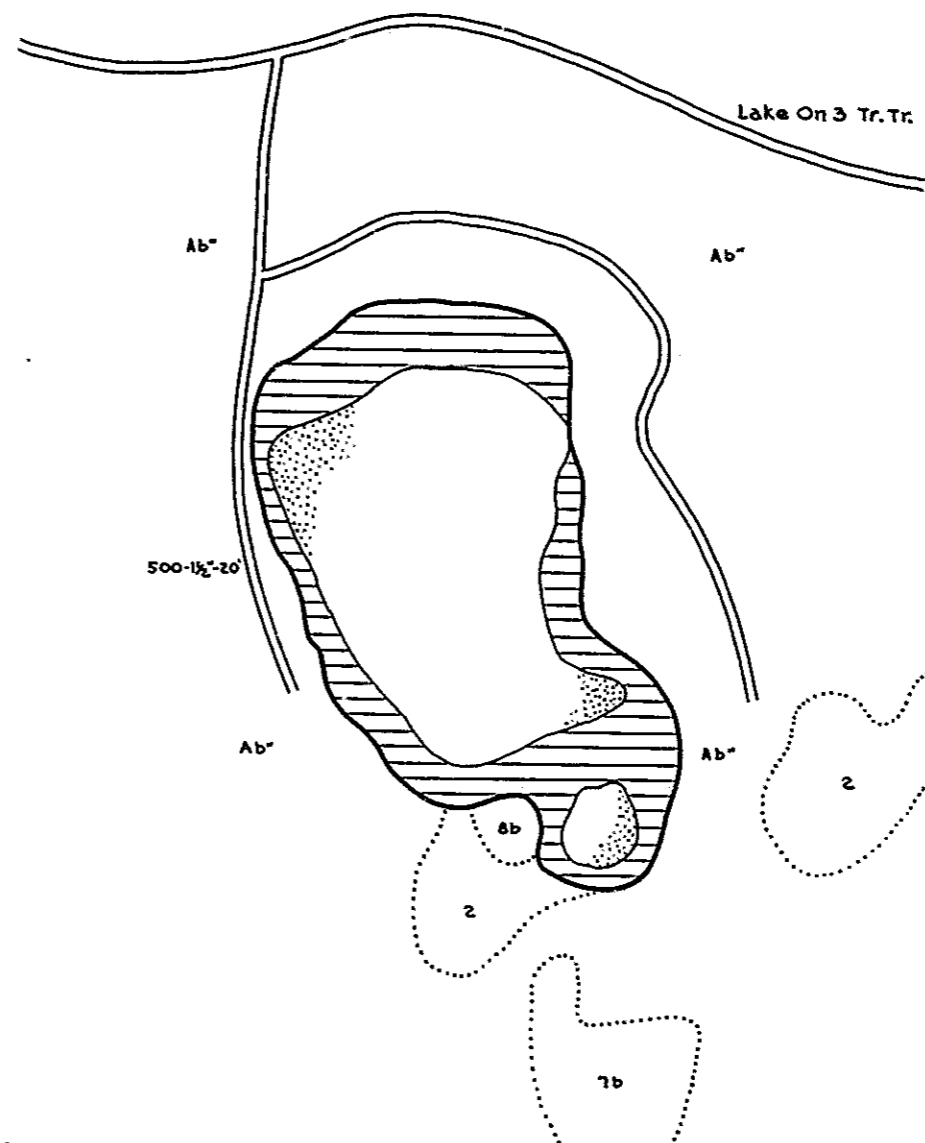
R-9  
U.S. Department of Agriculture  
Forest Service  
LAKE AND STREAM SURVEY  
LAKE ON 3  
Ottawa National Forest  
Michigan

Location: Sec. 34 34, T46-47N R 26W  
Scale: 16 Inches = 1 Mile

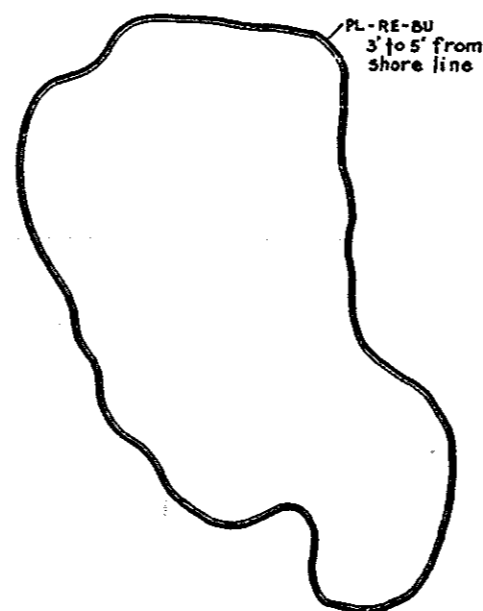
Area 25 Acres  
Length of Shoreline .86 Miles



Contour Map  
Contour Interval = 5'



Cover Type And  
Lake Bottom Soil Type Map



Aquatic Vegetation Map.