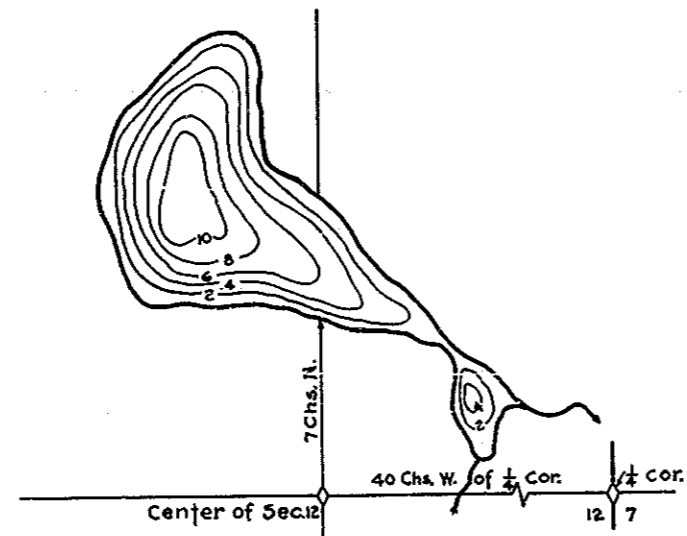


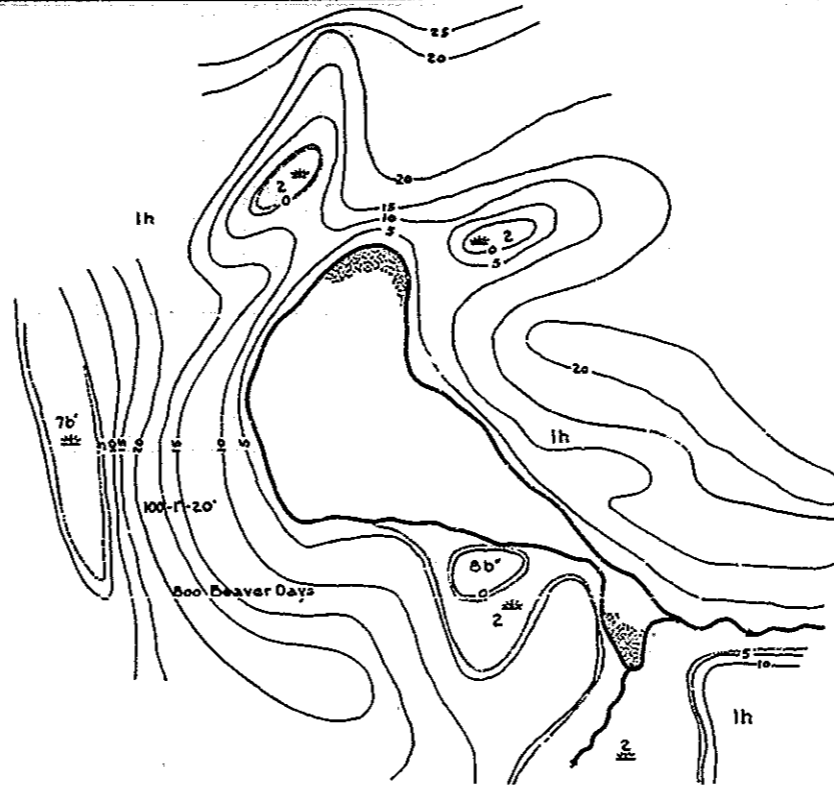
R-9
 U.S. Department of Agriculture
 Forest Service
 LAKE AND STREAM SURVEY
GASLEY LAKE - LA CROSSE LAKE
 Ottawa National Forest
 Michigan

Gasley Lake Area 9 Acres
 LaCrosse Lake Area 10.3 Acres
 Gasley Lake Length of Shoreline .7 Miles
 LaCrosse Lake Length of Shoreline .875 Miles

Scale: 16 Inches = 1 Mile

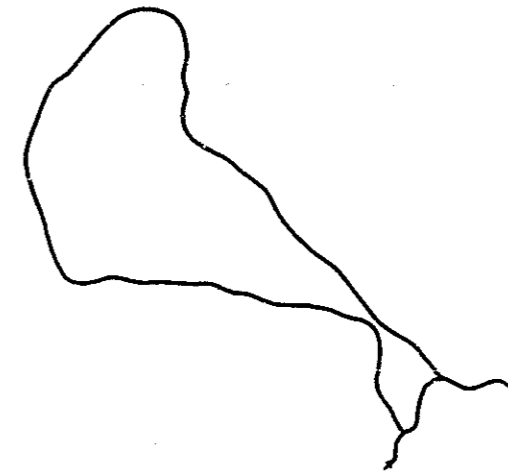


Contour Map
Contour Interval = 2'



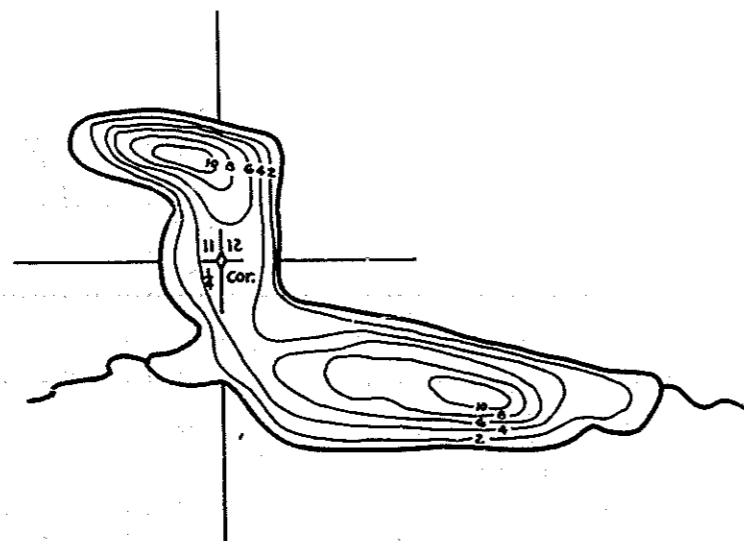
Cover Type And
Lake Bottom Soil Type Map

Gasley Lake
 Location: Sec. 12, T.46 N. R. 36 W.

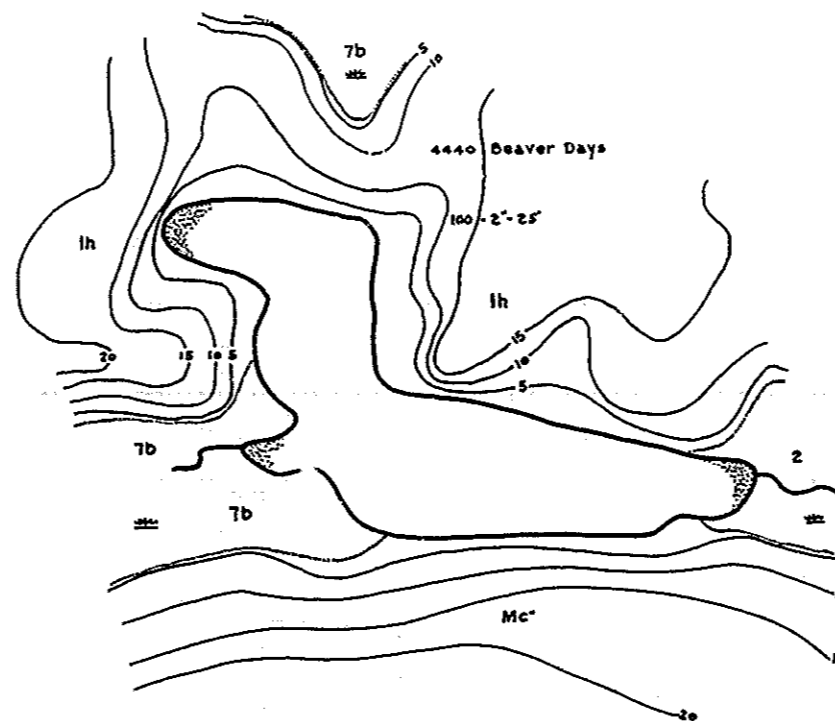


Aquatic Vegetation Map

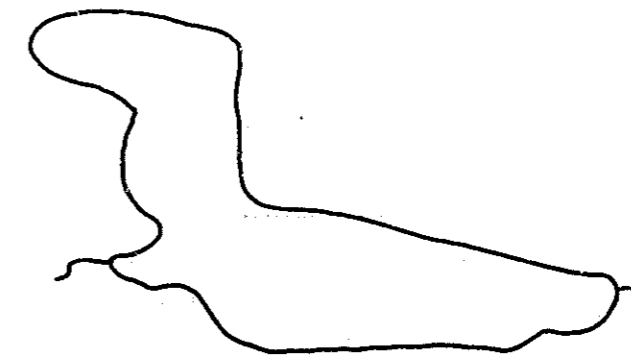
LaCrosse Lake
 Location: Sec. 11 & 12, T.46 N. R. 36 W.



Contour Map
Contour Interval = 2'



Cover Type And
Lake Bottom Soil Type Map



Aquatic Vegetation Map