

MICHIGAN DEPARTMENT OF NATURAL RESOURCES
HAGERMAN LAKE

AREA 585.5 ACRES

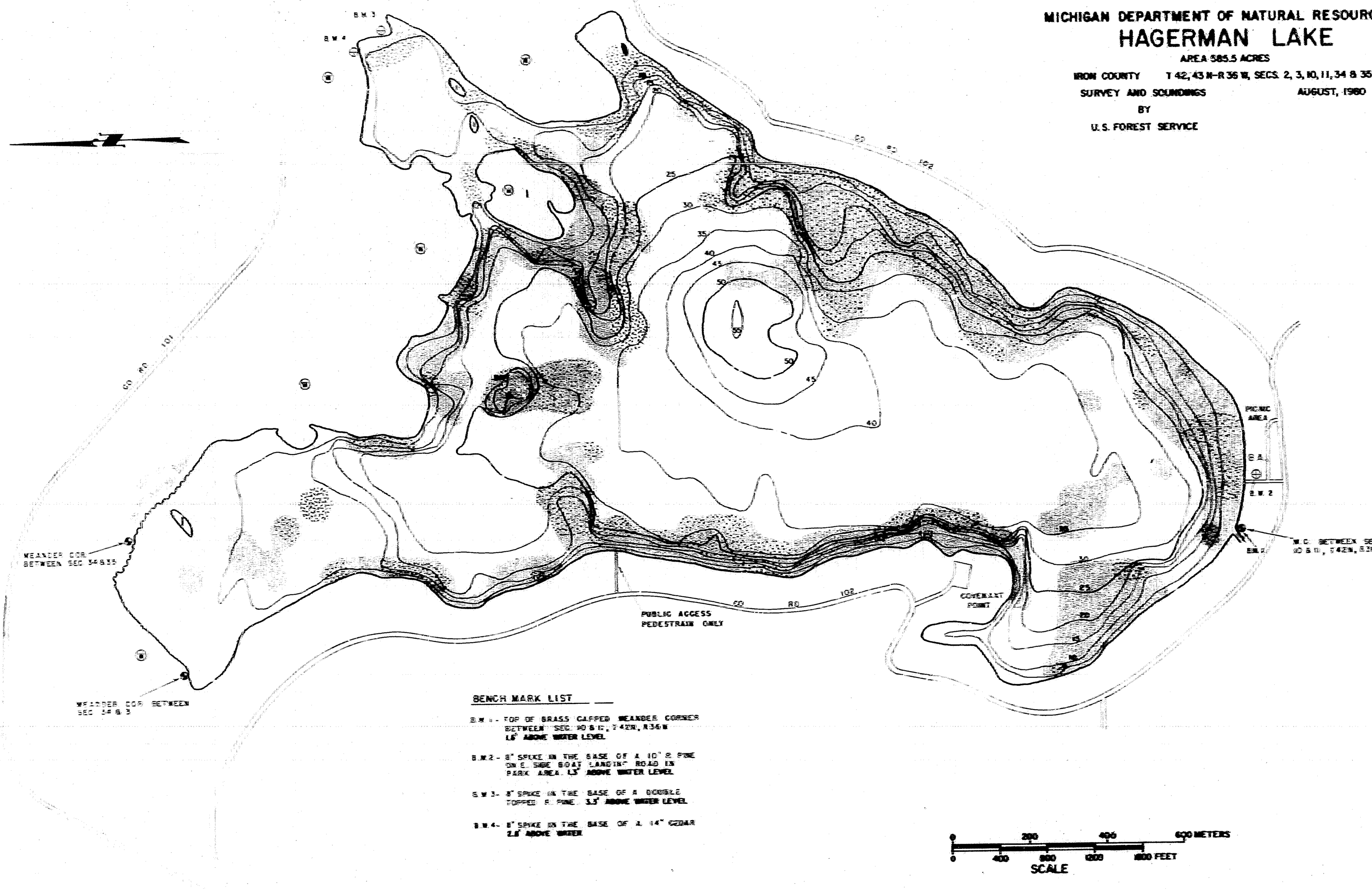
IRON COUNTY T 42, 43 N-R 36 W, SECS. 2, 3, 10, 11, 34 & 35

SURVEY AND SOUNDINGS

AUGUST, 1980

BY

U. S. FOREST SERVICE



LEGEND

BOTTOM

- Sand
- Organic
- Gravel

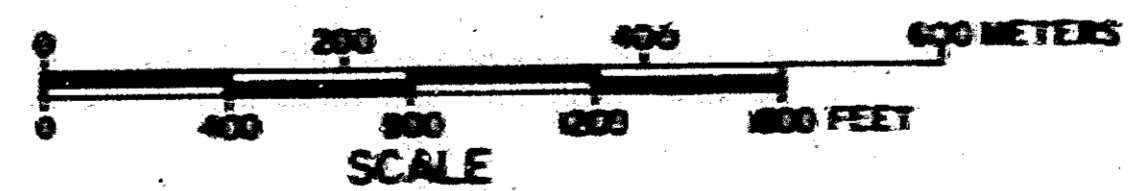
SHORE FEATURES

- Encroaching shore
- Wooded
- Marsh
- Improved road
- Inlet or outlet

MEANDER COR.
BETWEEN SEC. 5 & 6 S.S.

MEANDER COR.
BETWEEN SEC. 10 & 11

PUBLIC ACCESS
PEDESTRIAN ONLY



BENCH MARK LIST

- B.M. 1 - TOP OF BRASS CLIPPED MEANDER CORNER
BETWEEN SEC. 10 & 11, T. 42N, R. 36W
1.5' ABOVE WATER LEVEL.
- B.M. 2 - 8" SPIKE IN THE BASE OF A 10" P. PINE
ON E. SIDE BOAT LANDING ROAD IN
PARK AREA. 1.5' ABOVE WATER LEVEL.
- B.M. 3 - 8" SPIKE IN THE BASE OF A DOUBLE
TOPPED P. PINE. 3.5' ABOVE WATER LEVEL.
- B.M. 4 - 8" SPIKE IN THE BASE OF A 14" CEDAR
2.5' ABOVE WATER.

J-11-4

R-9
U.S. Department of Agriculture
Forest Service
LAKE AND STREAM SURVEY
HAGERMAN LAKE
Ottawa National Forest
Michigan

Sheet 2 of 2

Sec. 34 & 35 T.43 N. R.36 W.
Location- Sec. 2, 3, 10 & 11 T.42 N. R.36 W.
Scale- 8"=1 Mile

Area- Acres
Length of Shore Line-6.2 Miles



Aquatic Vegetation Map

J-11-4

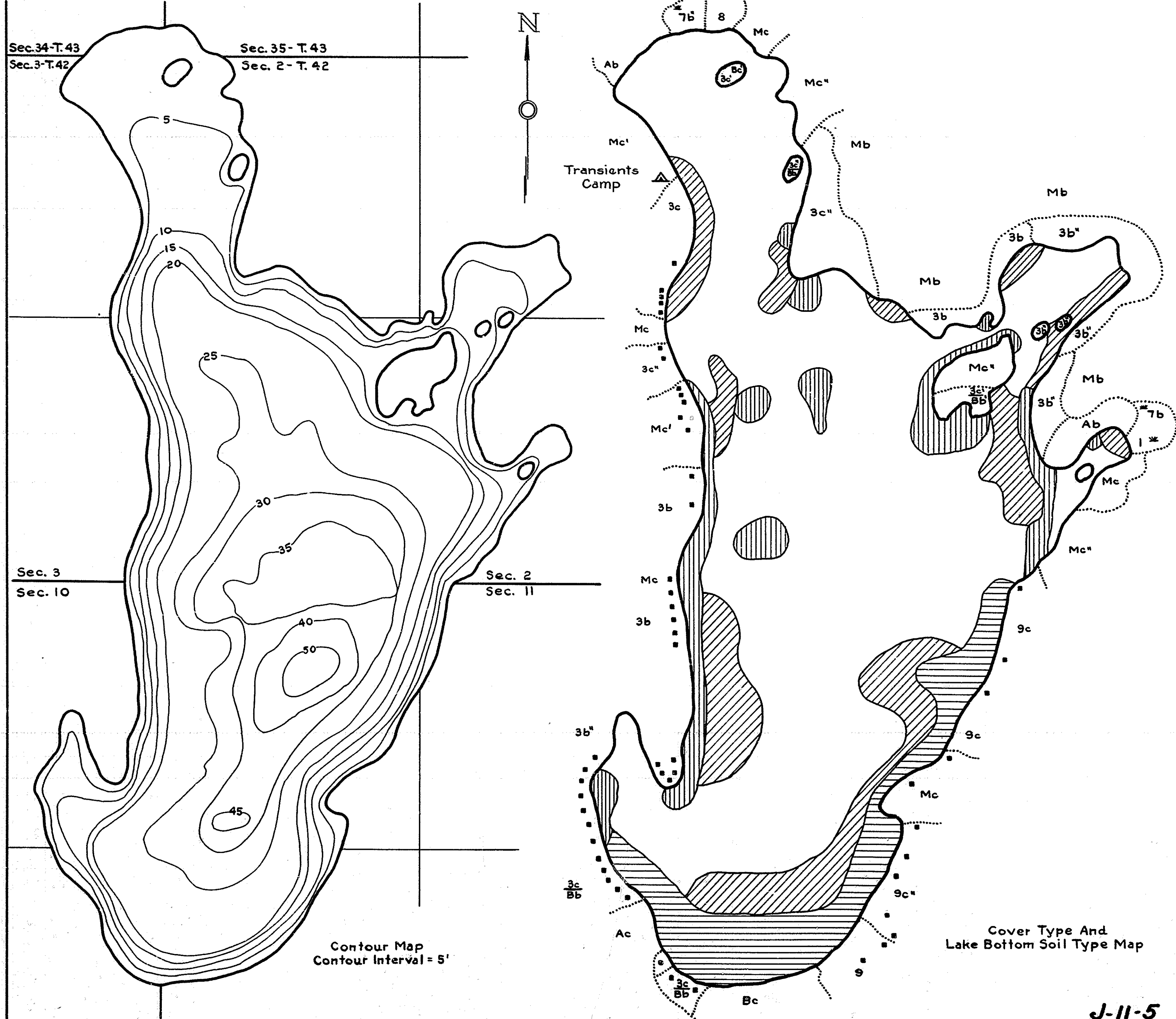
S-11-8

R-9
U.S. Department of Agriculture
Forest Service
LAKE AND STREAM SURVEY
HAGERMAN LAKE
Ottawa National Forest
Michigan

Sheet 1 of 2

Sec. 34 & 35 T. 43 N. R. 36 W.
Location - Sec. 23, 10, 11 T. 42 N. R. 36 W.
Scale - 8" = 1 Mile

Area -
Length of ShoreLine - 6.2 Miles



Contour Map
Contour Interval = 5'

Cover Type And
Lake Bottom Soil Type Map

J-11-5