

MICHIGAN DEPARTMENT OF NATURAL RESOURCES

LAKE OTTAWA

AREA 541 ACRES

IRON COUNTY

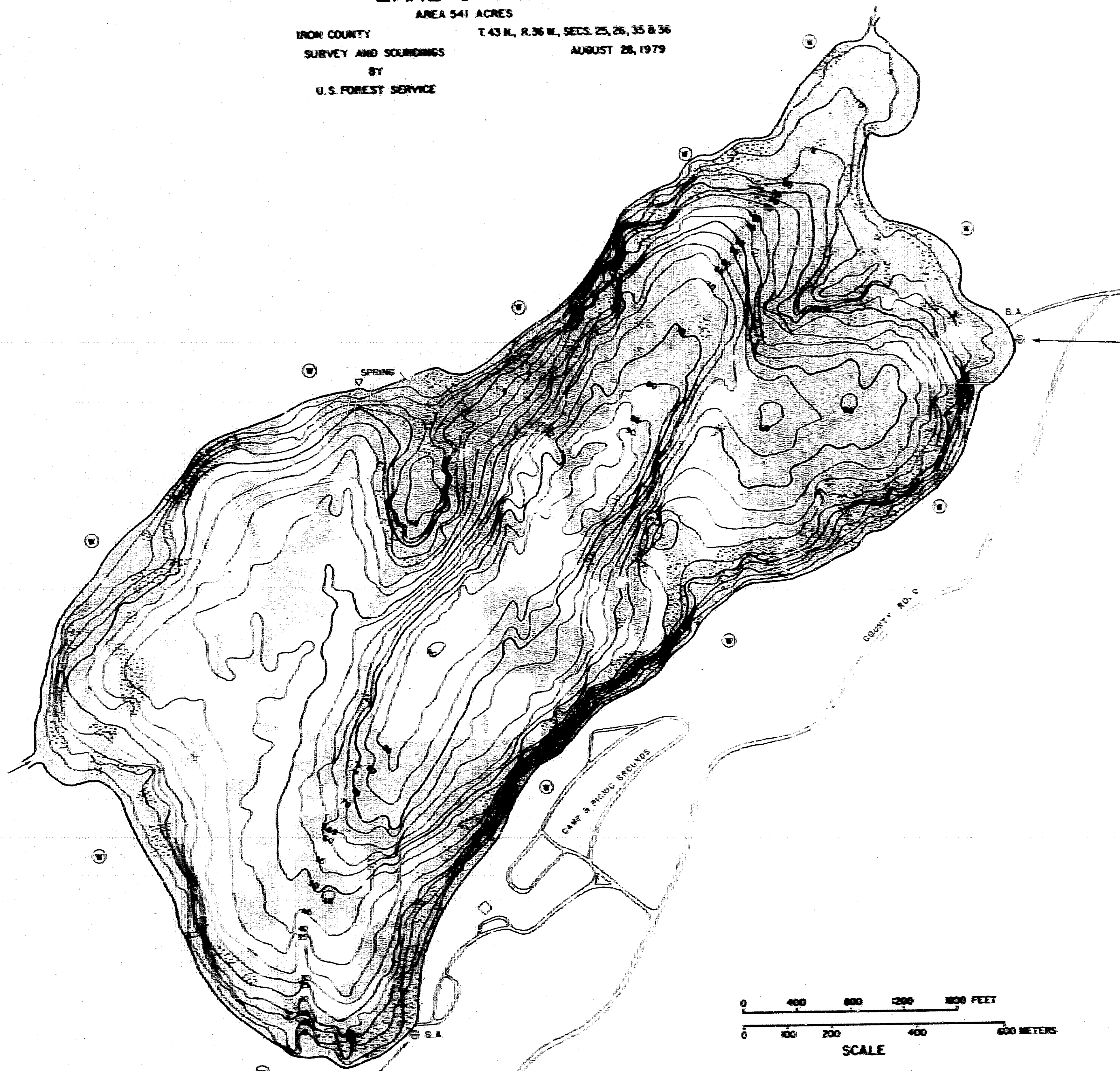
T. 43 N., R. 36 W., SECS. 25, 26, 35 & 36

SURVEY AND SOUNDINGS

AUGUST 28, 1979

BY

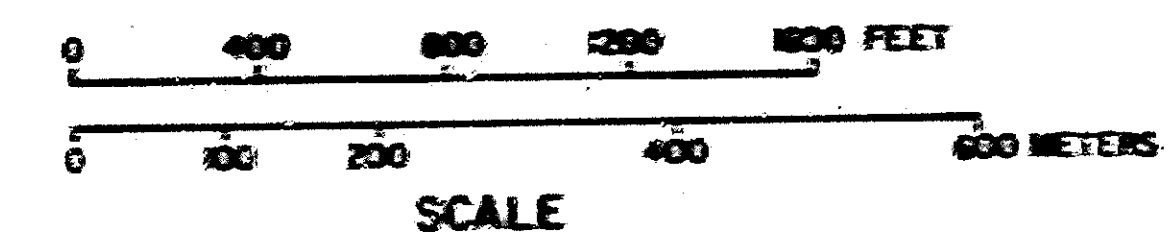
U.S. FOREST SERVICE



S.M. - 1" SPIKE IN 1" CEDAR
3.5' ABOVE WATER LEVEL

LEGEND

- CONTOUR
- SHORELINE
- OVERHANGING SHORE
- MARSH
- OPENED
- PARTLY WOODED
- DAM
- WELT-OUTLET
- ISLAND
- SPRING
- BRUSH
- TRAIL
- BEAVER HUT
- S.A. BOAT ACCESS
- IMPROVED ROAD
- BUILDING
- DOCK
- SANDBANK
- SLOPE
- ORGANIC BOTTOM
- SAND BOTTOM
- ROCK BOTTOM
- GRAVEL BOTTOM



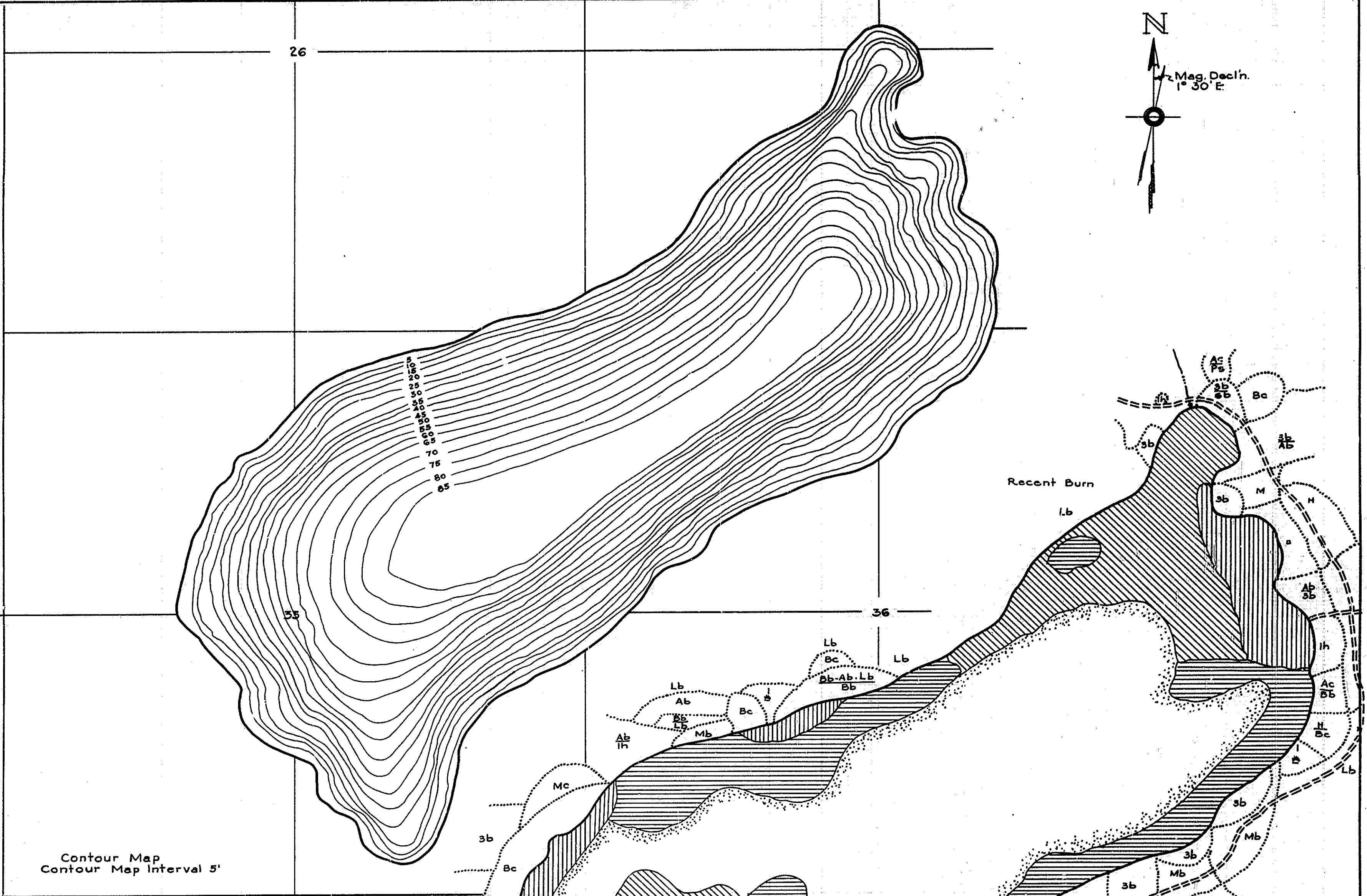

CONTOUR INTERVAL = 5 FEET

92-11-P

R-9
U.S. Department of Agriculture
Forest Service
LAKE AND STREAM SURVEY
Ottawa (PICKERAL) LAKE
Ottawa National Forest
Michigan

Location: Sec. 26-35-36 T45-R.36
Scale: 8"=1 Mile

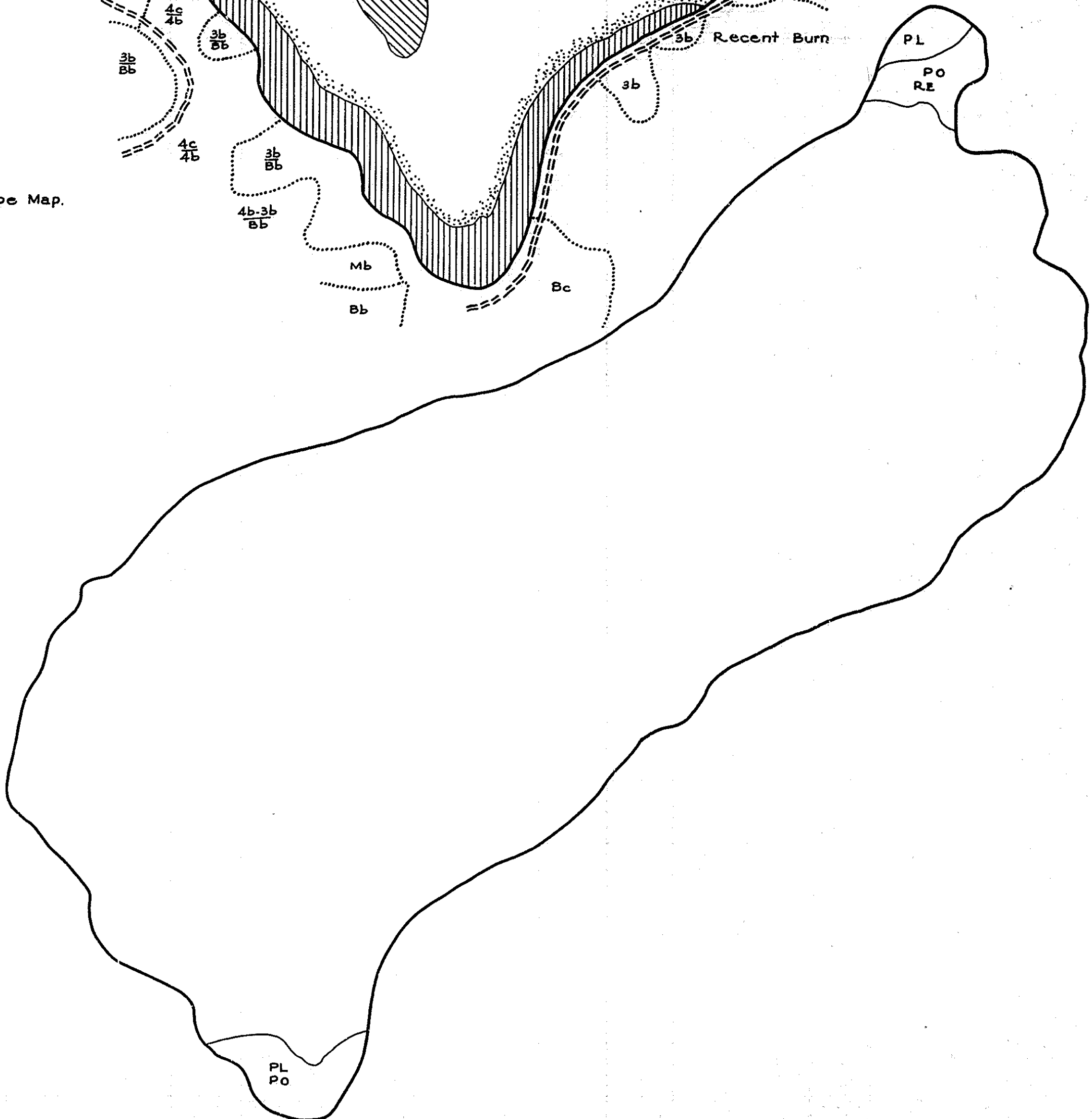
Area 569 Acres
Length of Shoreline 4.64 Miles



Contour Map
Contour Map Interval 5'



Cover Type And
Lake Bottom Soil Type Map.



Aquatic Vegetation Map

J-11-26

See IFR Map, *Ottawa* (PICKERAL) LAKE, IRON COUNTY