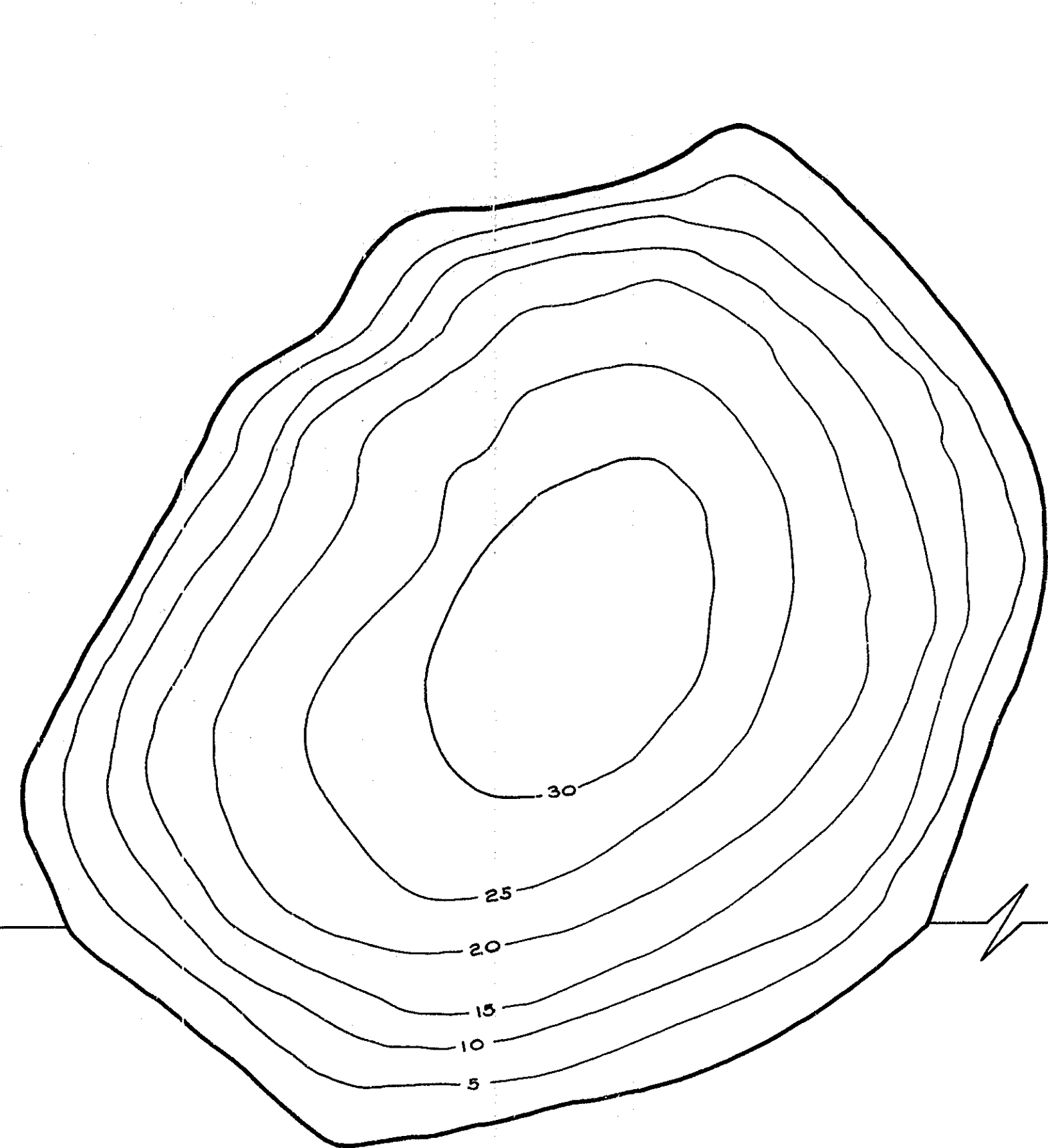


11-11-8

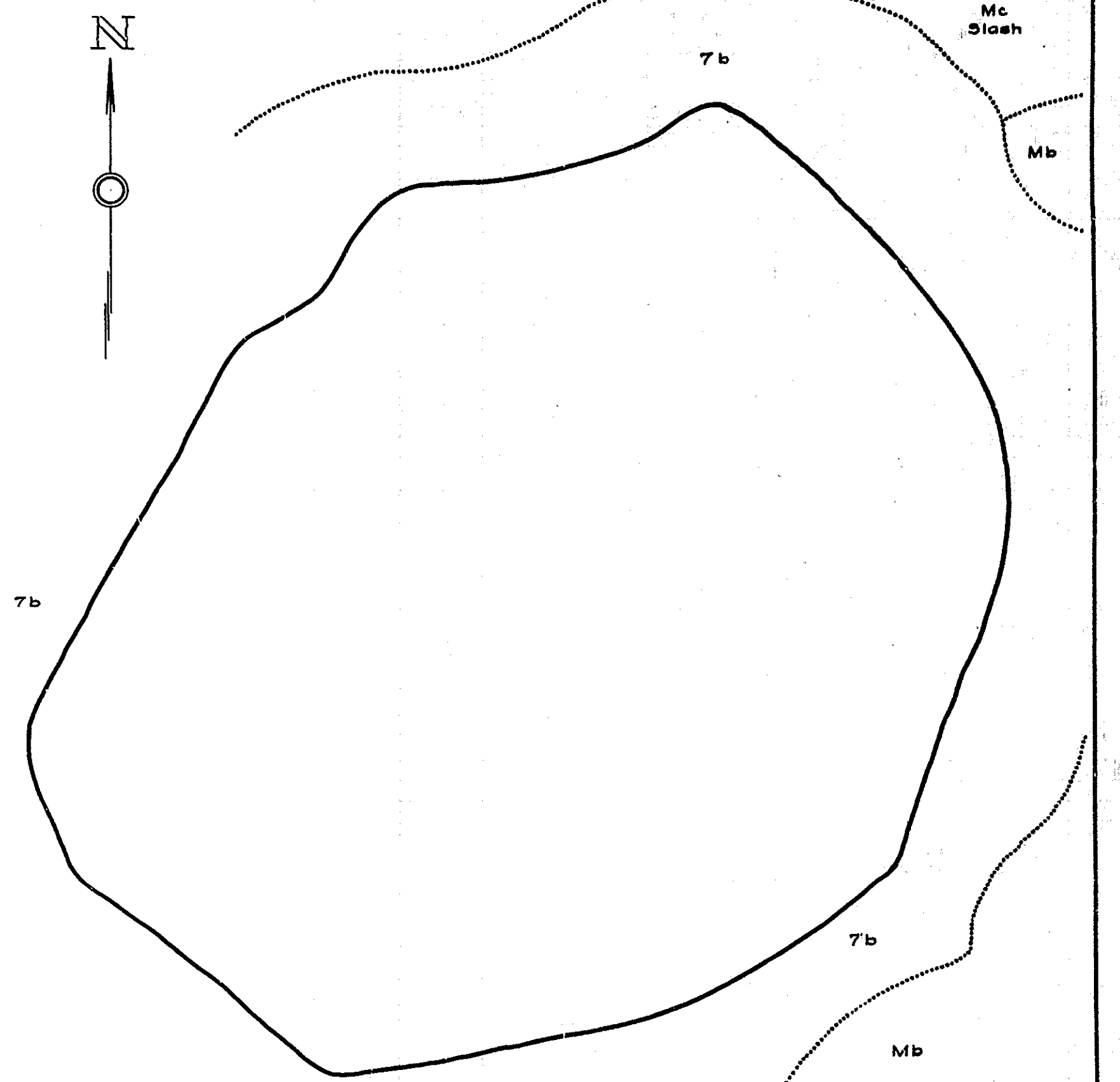
R-9  
U.S. Department of Agriculture  
Forest Service  
LAKE AND STREAM SURVEY  
NELSON LAKE  
Ottawa National Forest  
Michigan

Location: Secs. 16 & 21 T.43 N. R.36 W.  
Scale: 32" = 1 Mile.

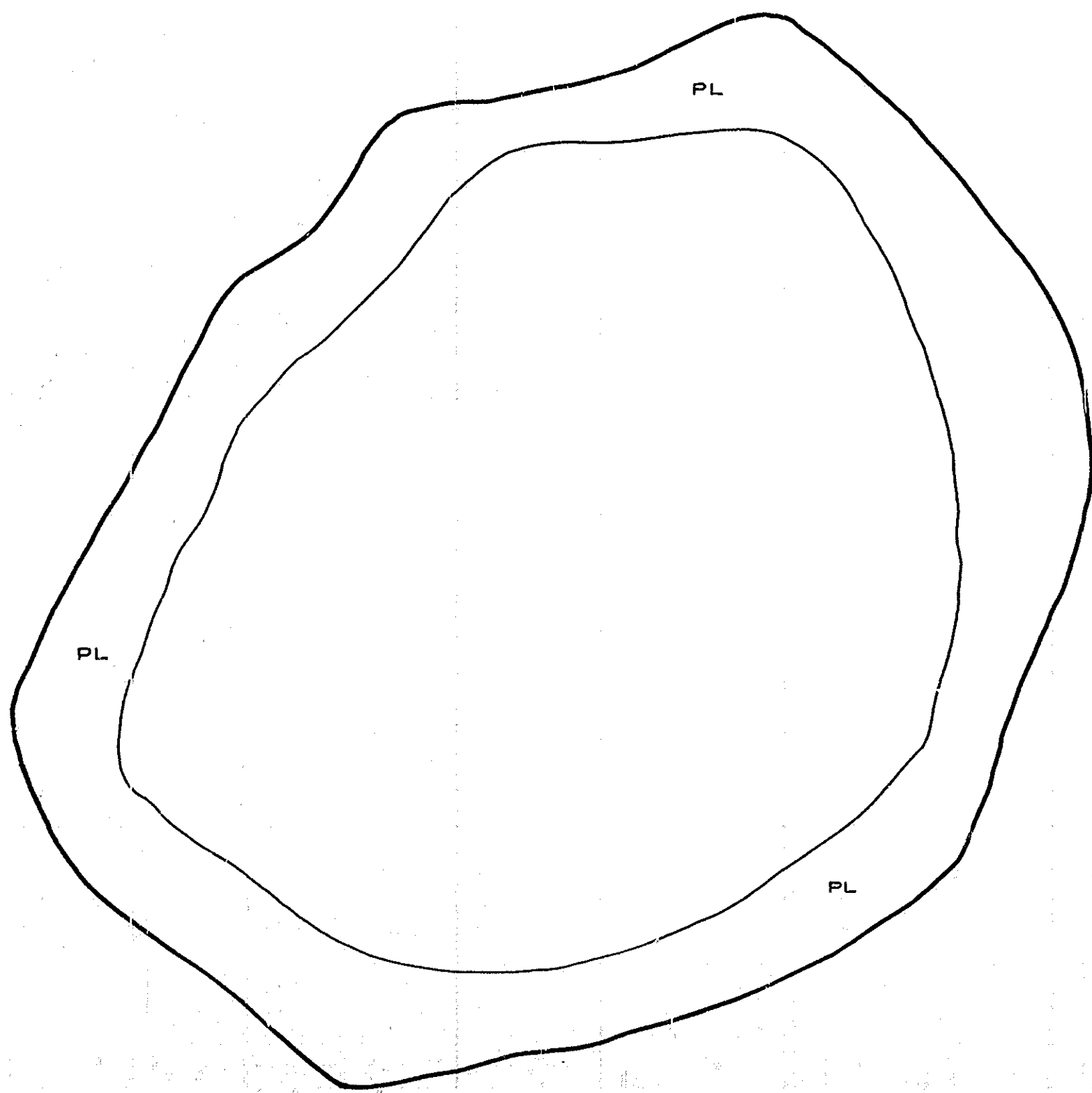
Area: 29.5 Acres  
Length of Shore Line: 0.8 Miles.



Contour Map  
Contour Interval = 5'



Cover Type and  
Lake Bottom Soil Type Map



Aquatic Vegetation Map