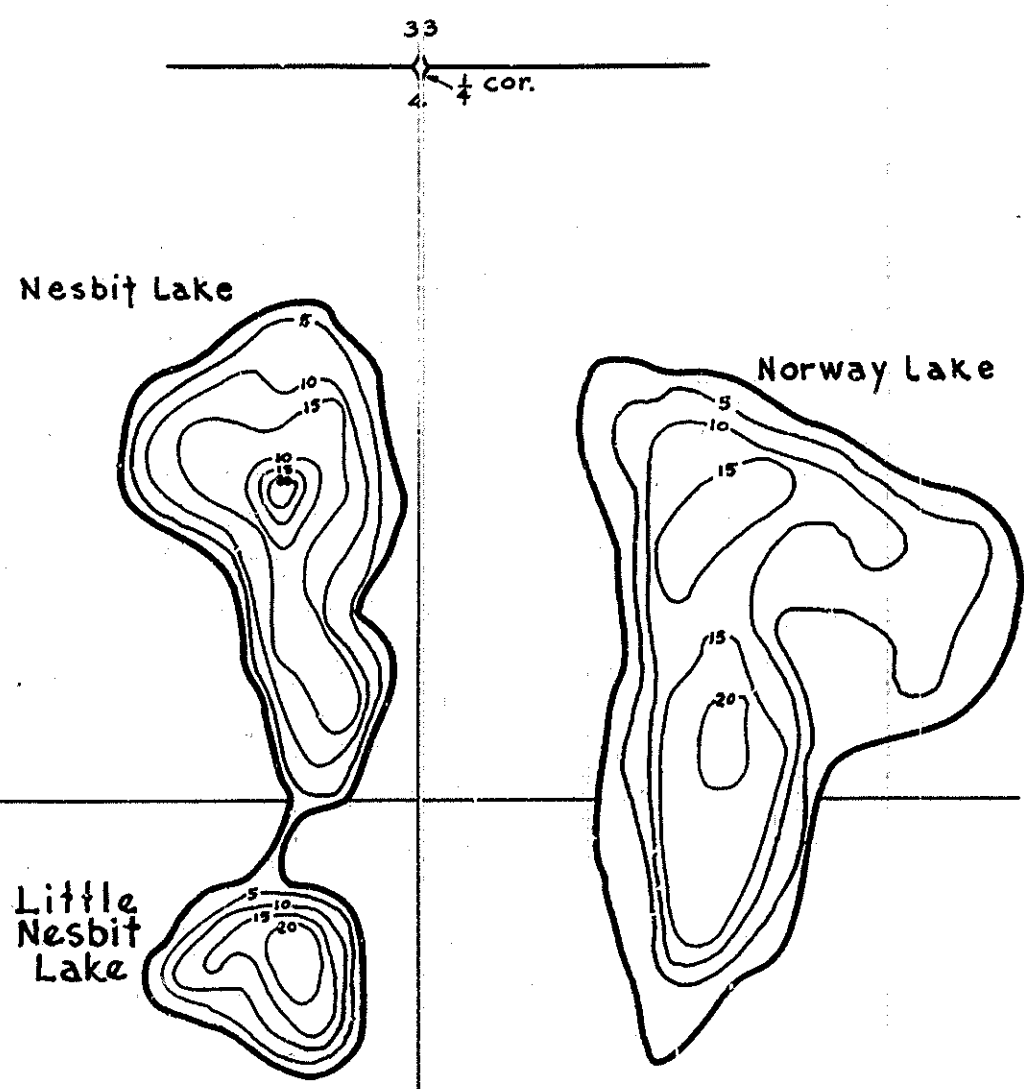
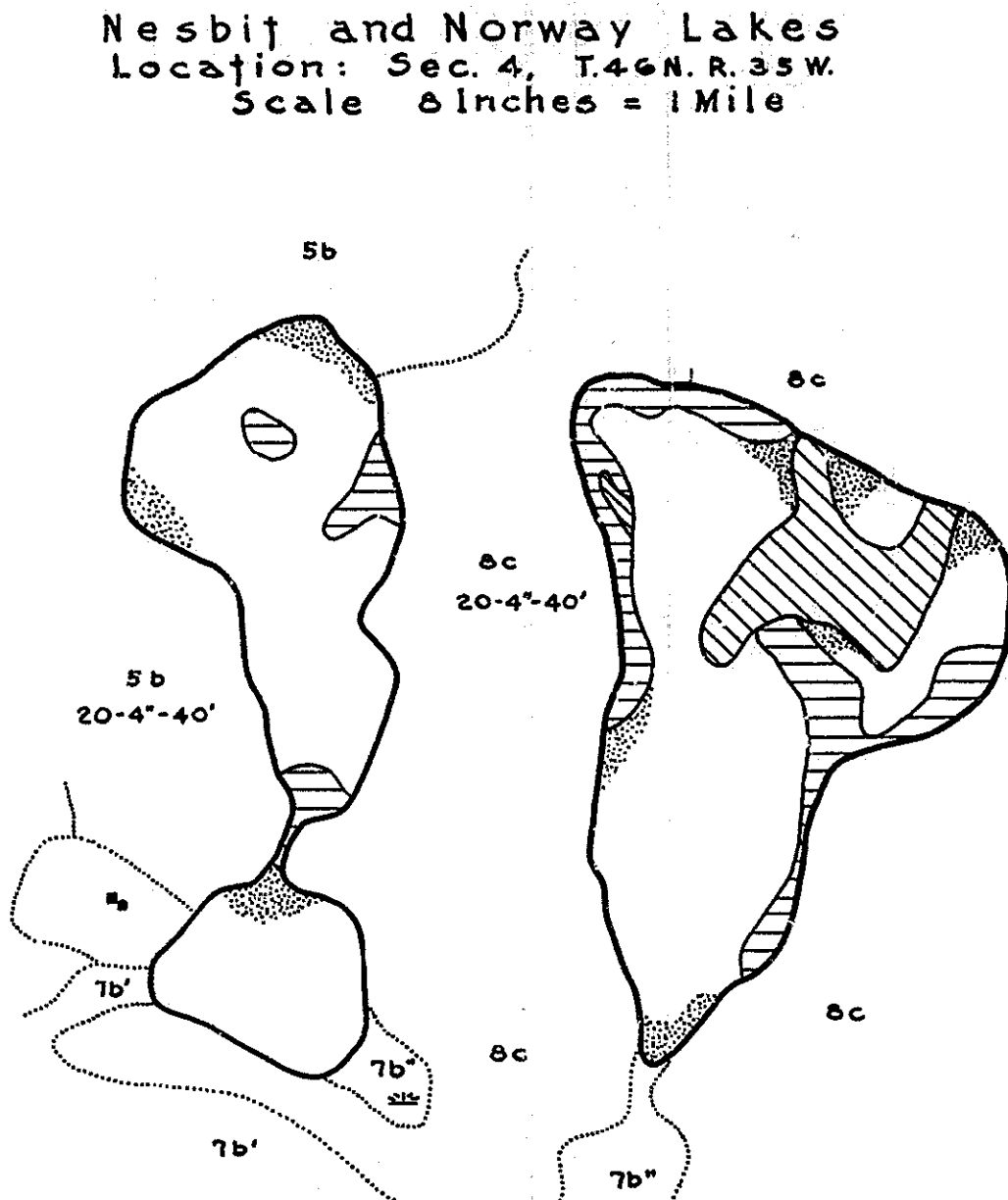


R-9
 U.S. Department of Agriculture
 Forest Service
 LAKE AND STREAM SURVEY
NESBIT LAKE - NORWAY LAKE - JINGLE LAKE - PETROW LAKE
 Ottawa National Forest
 Michigan

J-12-11

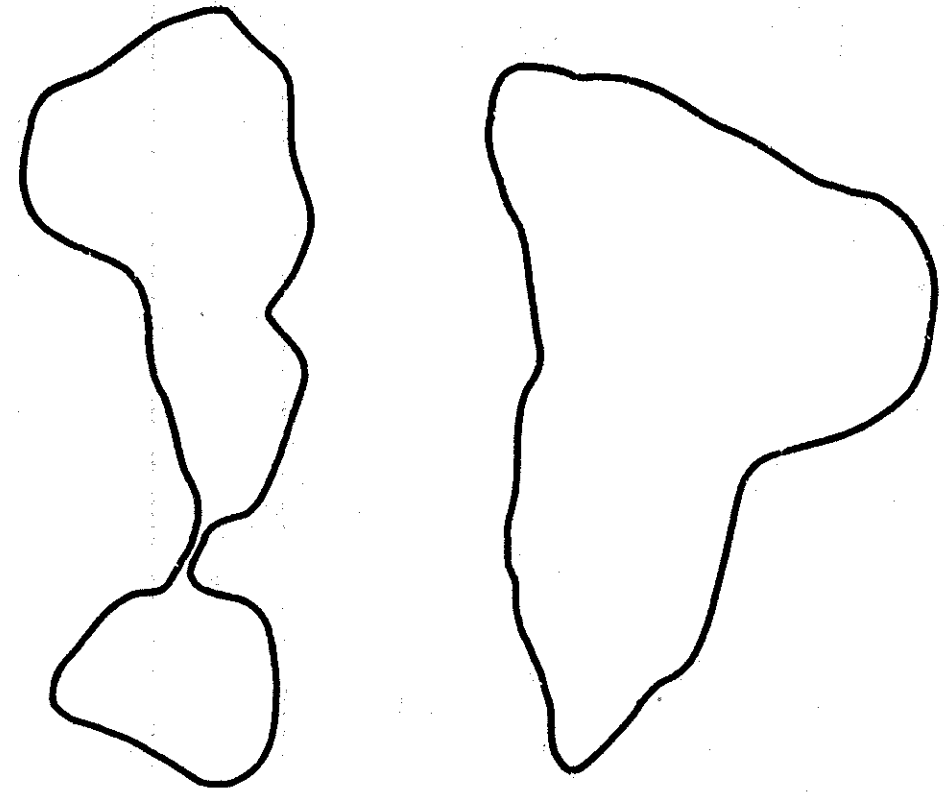


Contour Map
 Contour Interval = 5'

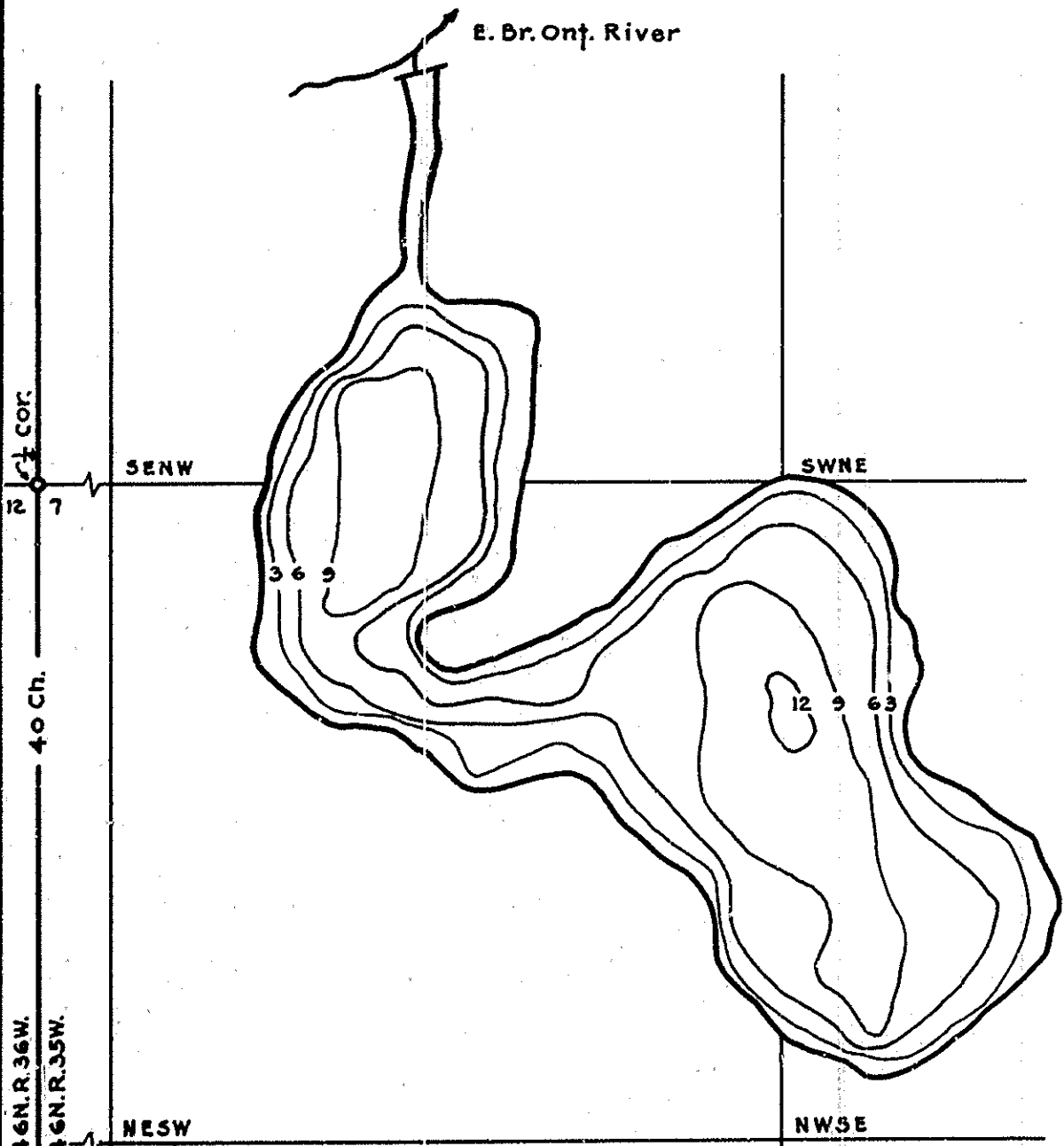


Cover Type And
 Lake Bottom Soil Type Map

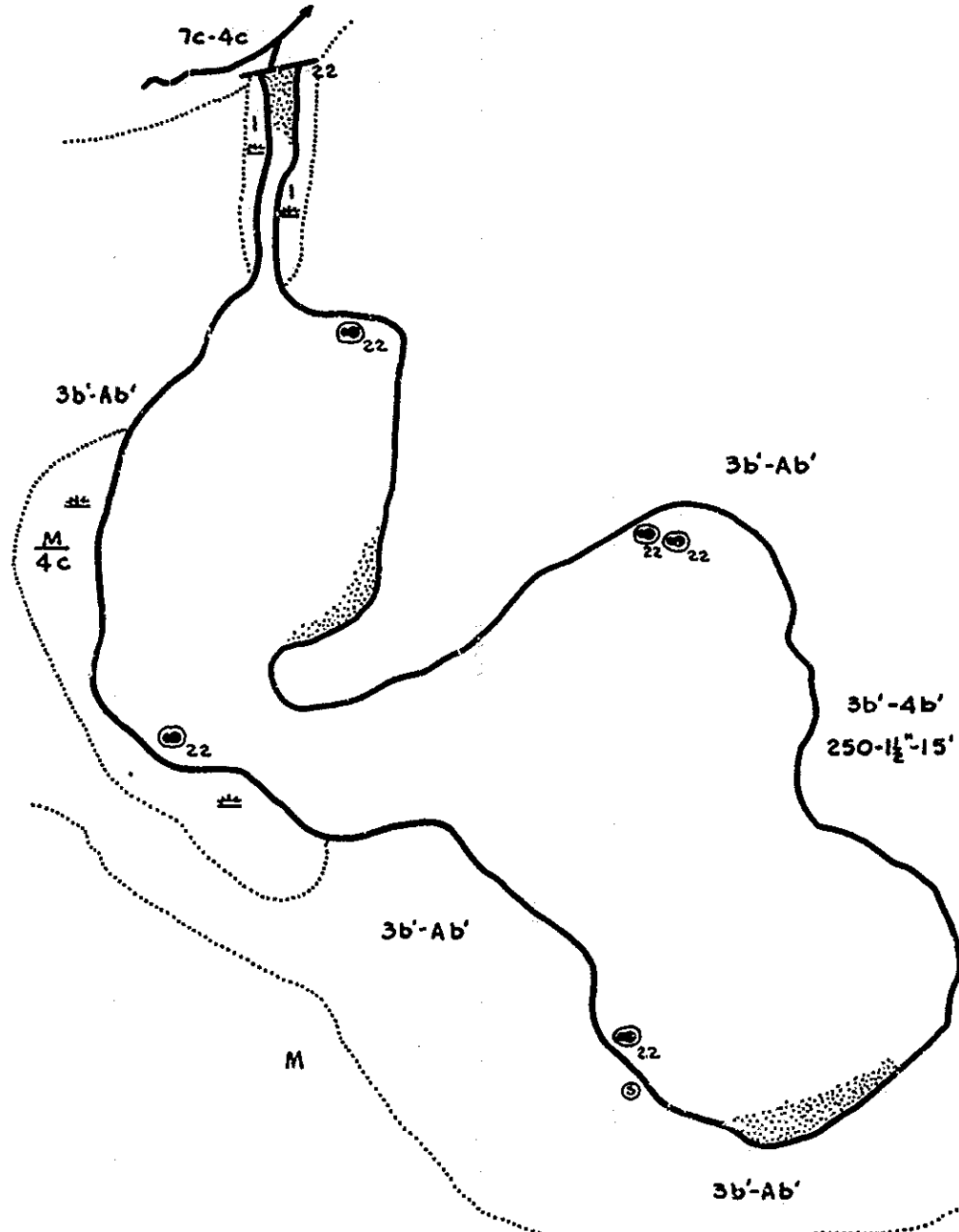
Nesbit Lake Area 35 Acres
 Norway Lake Area 33 Acres
 Nesbit Lake Length of Shoreline 1.25 Miles
 Norway Lake Length of Shoreline 1.26 Miles



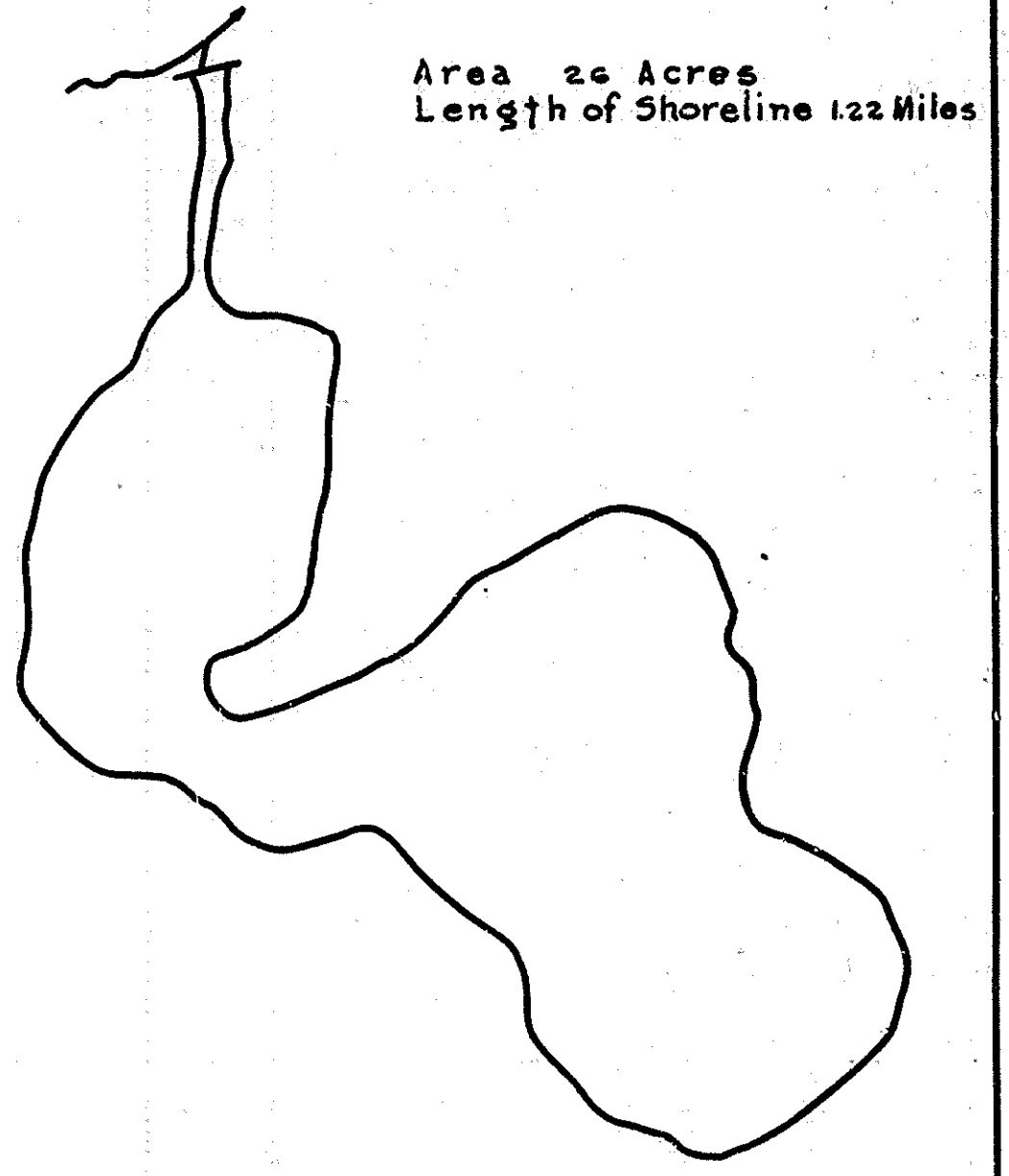
Aquatic Vegetation Map



Contour Map
 Contour Interval = 3'



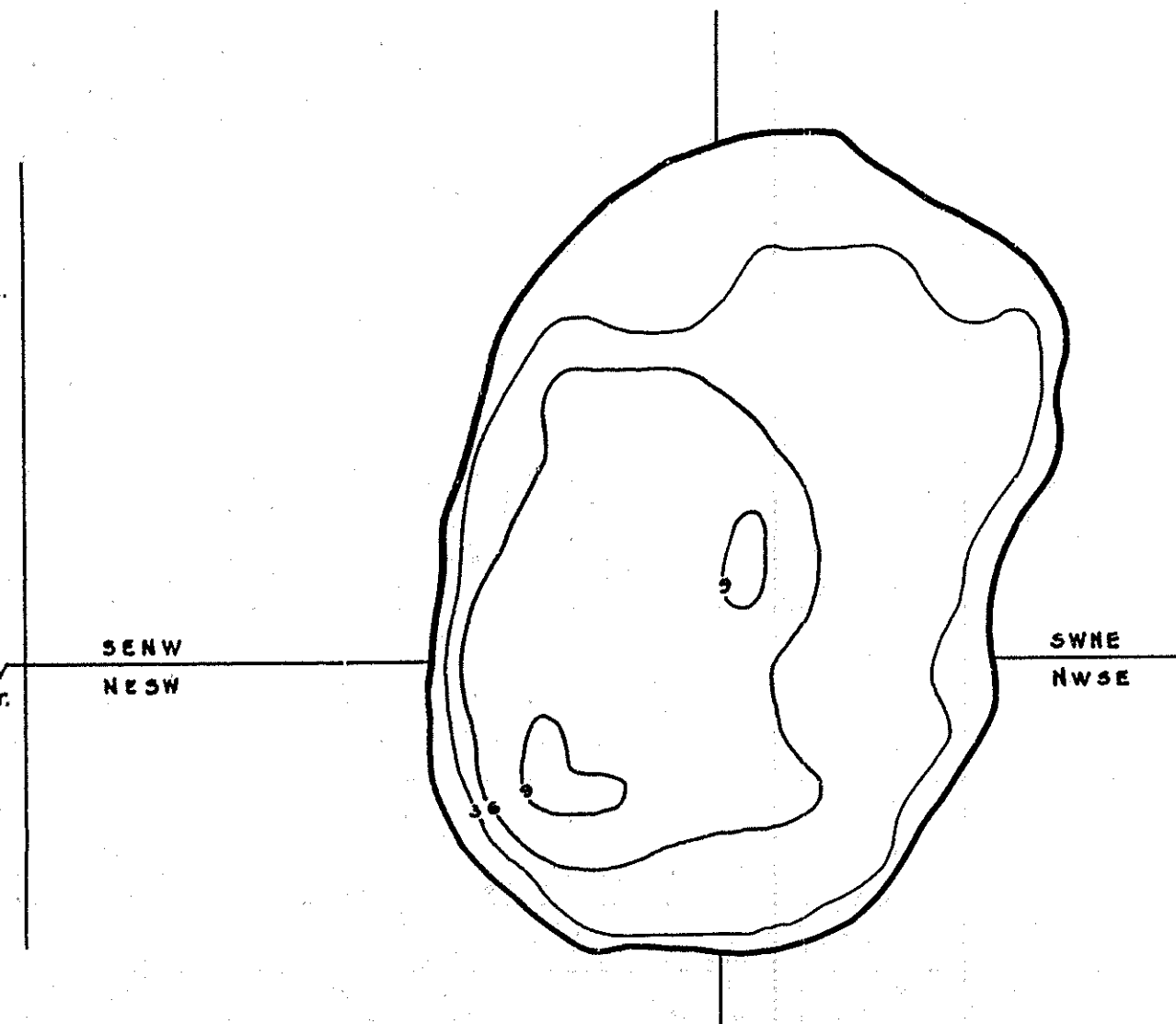
Cover Type And
 Lake Bottom Soil Type Map



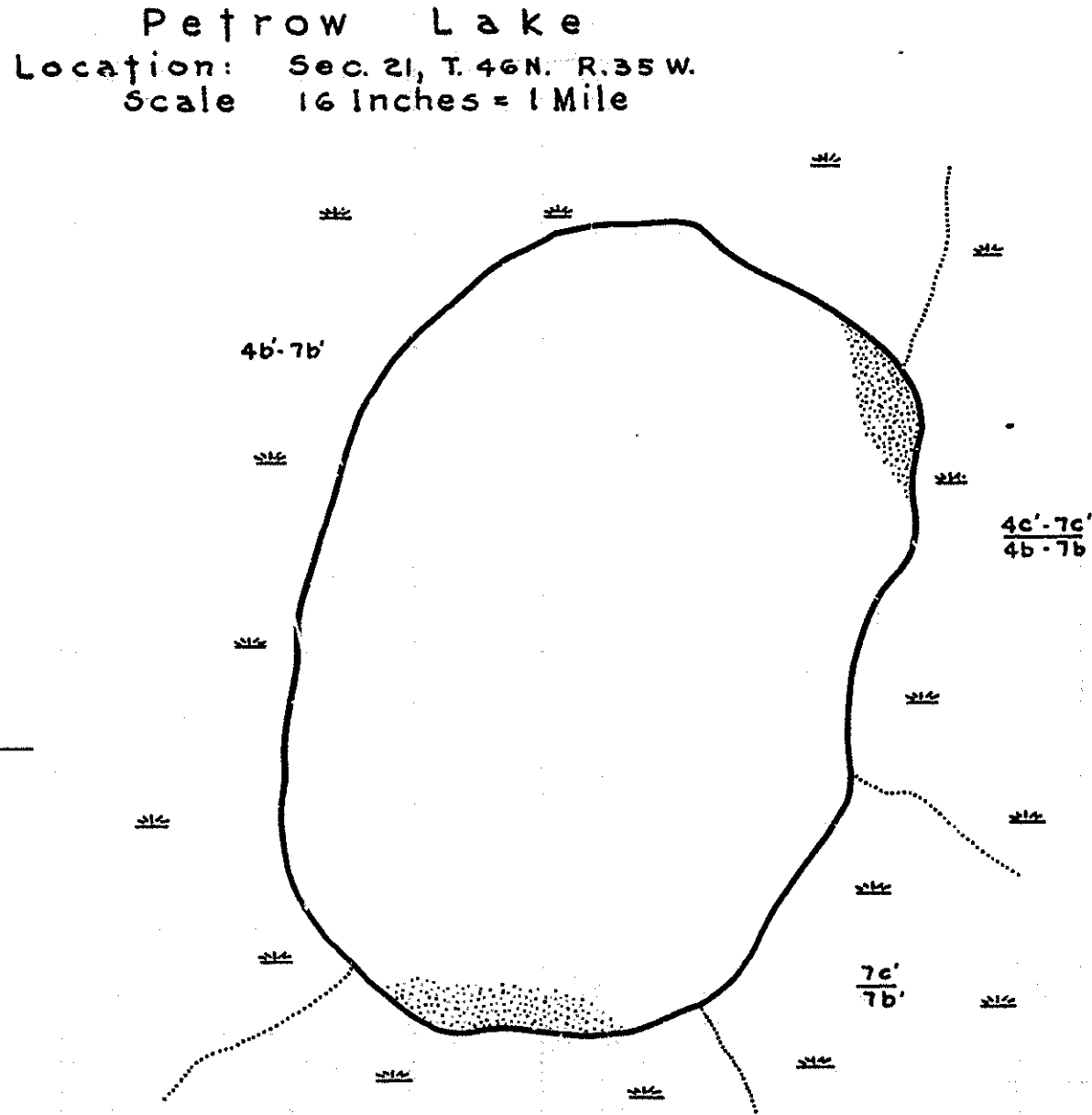
Area 26 Acres
 Length of Shoreline 1.22 Miles

Aquatic Vegetation Map

NESBIT LAKE - NORWAY LAKE - JINGLE LAKE - PETROW LAKE, IRON COUNTY, MICHIGAN



Contour Map
 Contour Interval = 3'



Cover Type And
 Lake Bottom Soil Type Map

Area 34 Acres
 Length of Shoreline .86 Miles

Aquatic Vegetation Map