




MICHIGAN DEPARTMENT OF NATURAL RESOURCES
NORWAY LAKE

AREA 53 ACRES

IRON COUNTY
SURVEY AND SOUNDINGS

T.46 N., R.35 W., SEC. 4
DEC. 23, 1975

LEGEND

- BOTTOM**
-  Sand
 -  Organic
 -  Gravel

SHORE FEATURES
FORESTED WITH LARGE
RED & WHITE PINE



ORIGINATOR: SERVICES/DMR/ENR

NORWAY LAKE, IRON CO., T.46 N. - R.35 W., SEC. 4