












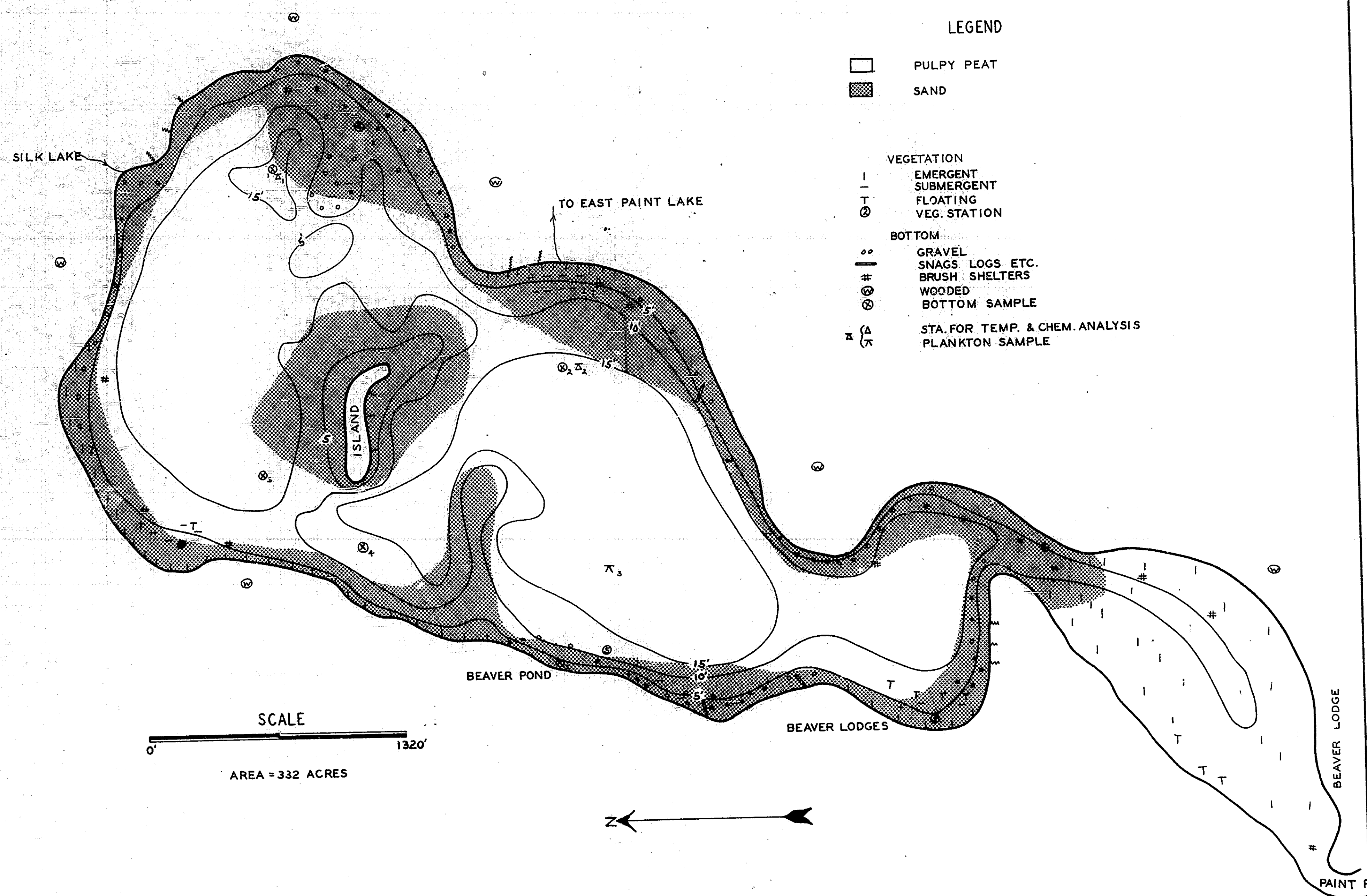


INTITUTE FOR FISHERIES RESEARCH
 DIVISION OF FISHERIES MICHIGAN CONSERVATION DEPARTMENT
 LAKE INVENTORY MAP
PAINT LAKE
 IRON COUNTY
 IRON RIVER TWP. 8/26/37
 SEC'S 25,26,35,36
 T.46 N. R.37 W.

LEGEND

-  PULPY PEAT
 -  SAND
- VEGETATION
-  EMERGENT
 -  SUBMERGENT
 -  FLOATING
 -  VEG. STATION
- BOTTOM
-  GRAVEL
 -  SNAGS LOGS ETC.
 -  BRUSH SHELTERS
 -  WOODED
 -  BOTTOM SAMPLE
 -  STA. FOR TEMP. & CHEM. ANALYSIS
 -  PLANKTON SAMPLE



SCALE
 0' 1320'
 AREA = 332 ACRES

