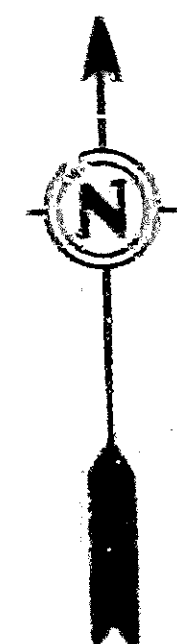


MICHIGAN DEPARTMENT OF NATURAL RESOURCES  
**WINSLOW LAKE**  
 AREA 235 ACRES  
 IRON COUNTY T. 46 N., R. 36 W., SECS. 25, 26, 35, 36  
 SURVEY AND SOUNDINGS MAR. 22, 1978  
 BY  
 U.S. FOREST SERVICE



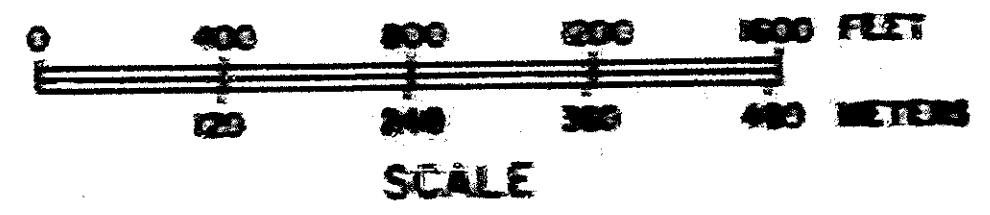
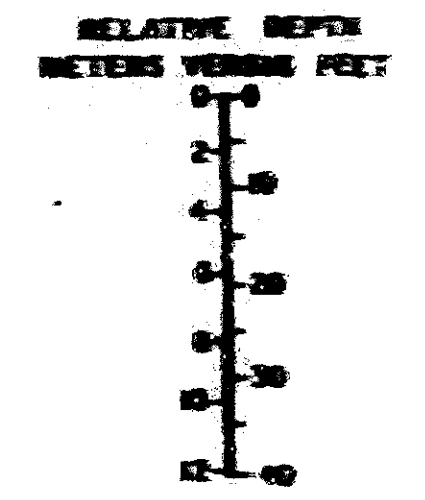
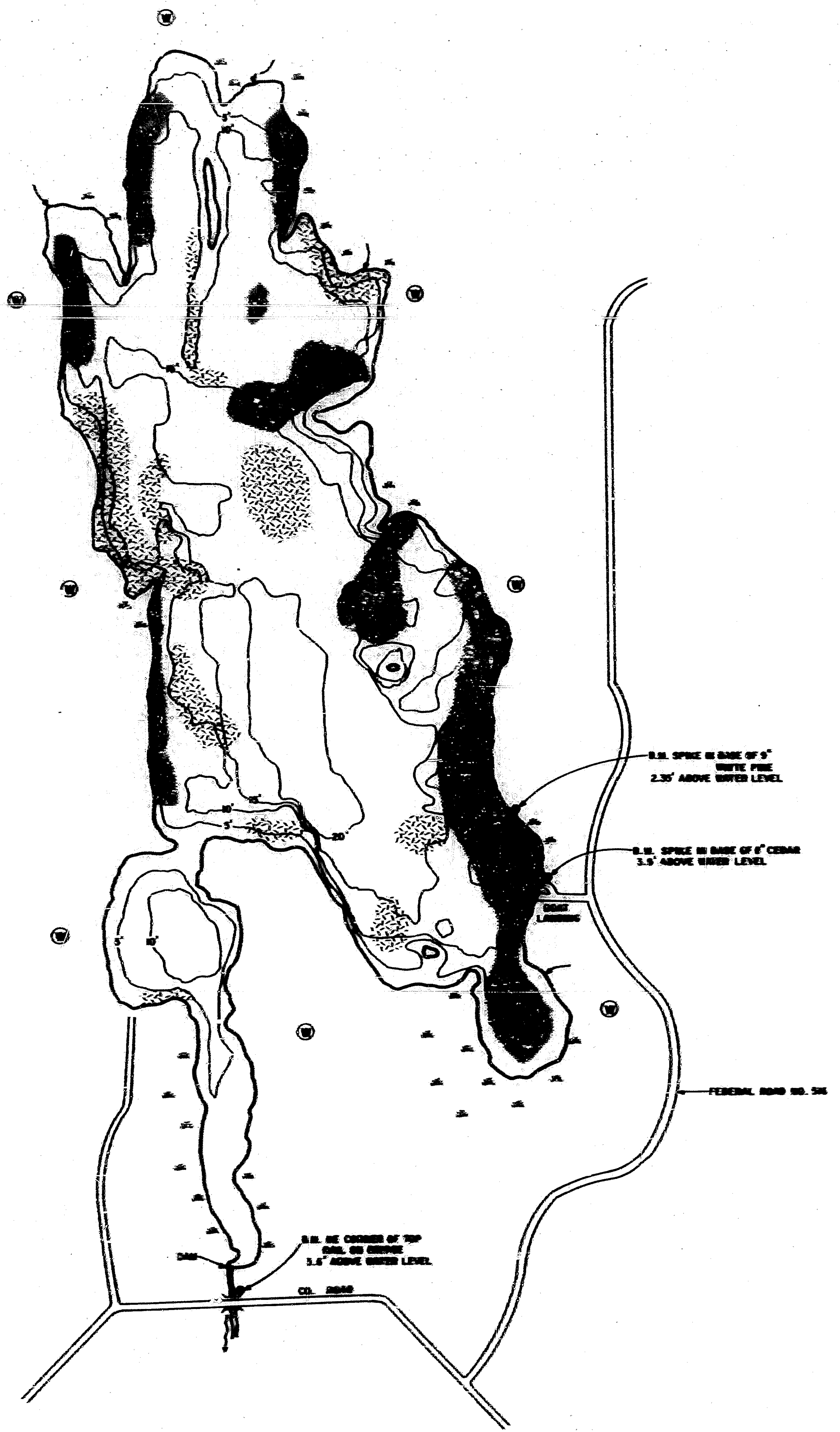
**LEGEND**

**BOTTOM**

- Sand
- Organic
- Bedrock

**SHORE FEATURES**

- Wooded
- Marsh
- Bridge
- Improved road
- Inlet or outlet

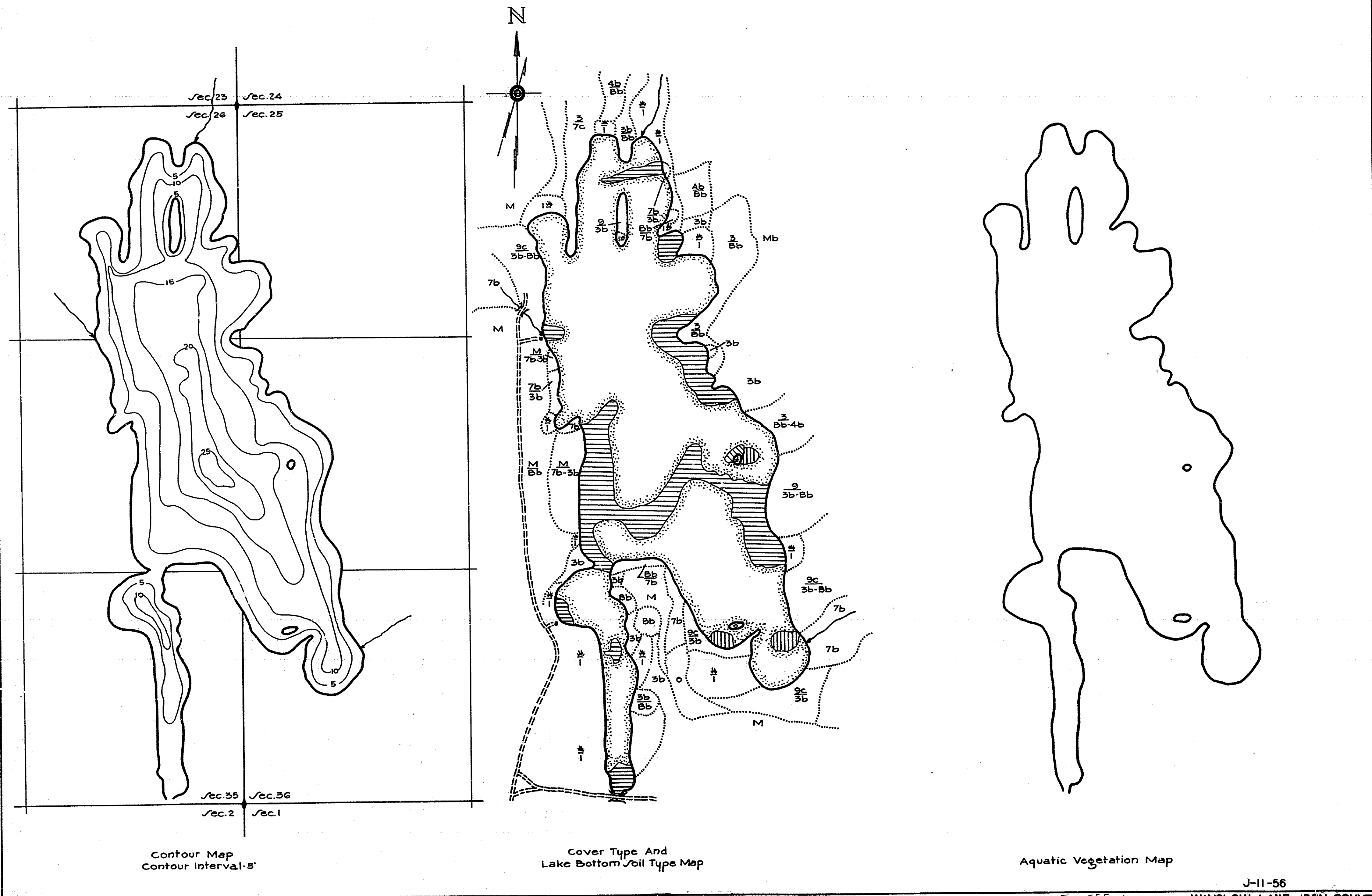


95-11-0

R-9  
 U.S. Department of Agriculture  
 Forest Service  
 LAKE AND STREAM SURVEY  
 WINSLOW LAKE  
 Ottawa National Forest  
 Michigan

Location: Secs. 23-26-35-36, T.46N.R.36W.  
 Scale: 8"=1 Mile.

Area: 249 Acres  
 Length of Shoreline: 3.875 Miles



Contour Map  
 Contour Interval-5'

Cover Type And  
 Lake Bottom Soil Type Map

Aquatic Vegetation Map

J-11-56

WINSLOW LAKE, IRON COUNTY