

INSTITUTE FOR FISHERIES RESEARCH  
DIVISION OF FISHERIES MICHIGAN CONSERVATION DEPT.







LAKE INVENTORY MAP  
**REEDS LAKE**  
AREA 265 ACRES

MARGINAL SURVEY AND SOUNDINGS 3/19-22/40

KENT COUNTY T. 7 N., R. 11 W., SEC'S. 27, 28, 33, 34, 35

LEGEND












BOTTOM

-  Sand
-  Sand and Marl
-  Marl
-  Pulpy peat
-  Pulpy peat and Marl
-  Muck

OUTLINE & CONTOURS

-  Shoreline
-  Contours

SHORE FEATURES

-  Cottage
-  Dock
-  Road
-  Slope
-  Spring
-  Trash
-  Marsh
-  Brush
-  Wooded
-  Inlet
-  Outlet

