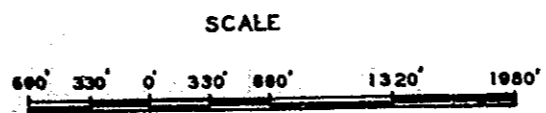


INSTITUTE FOR FISHERIES RESEARCH  
 DIVISION OF FISHERIES - MICHIGAN CONSERVATION DEPARTMENT  
 LAKE INVENTORY MAP  
**BIG STAR LAKE**  
 AREA 912 ACRES  
 LAKE COUNTY LAKE TWP. 6/23/37 T.17.N R.14.W.



AREA = 912 ACRES

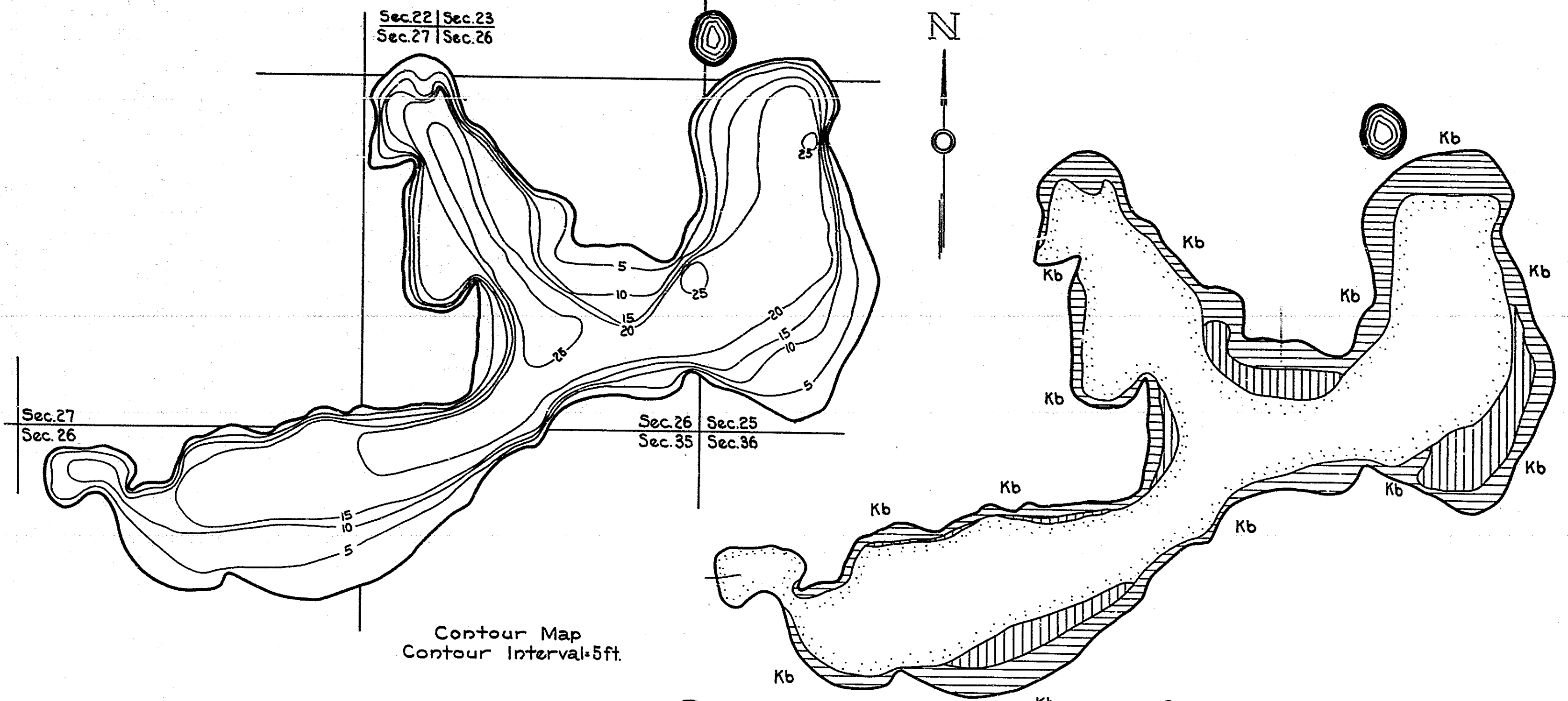
- LEGEND
- VEGETATION
- EMERGENT
  - - - SUBMERGENT
  - T FLOATING
  - GRAVEL
  - LOGS & SNAGS
  - COTTAGE
  - ENCROACHING SHORE
  - ⊙ VEG. STATION
  - Δ STA. FOR TEMP. & CHEM. ANALYSIS
  - ⊗ PLANKTON SAMPLE
  - ⊕ BOTTOM SAMPLE

1-8-p

R-9  
U.S. Department of Agriculture  
Forest Service  
LAKE AND STREAM SURVEY  
BIG STAR LAKE  
Manistee National Forest  
Michigan

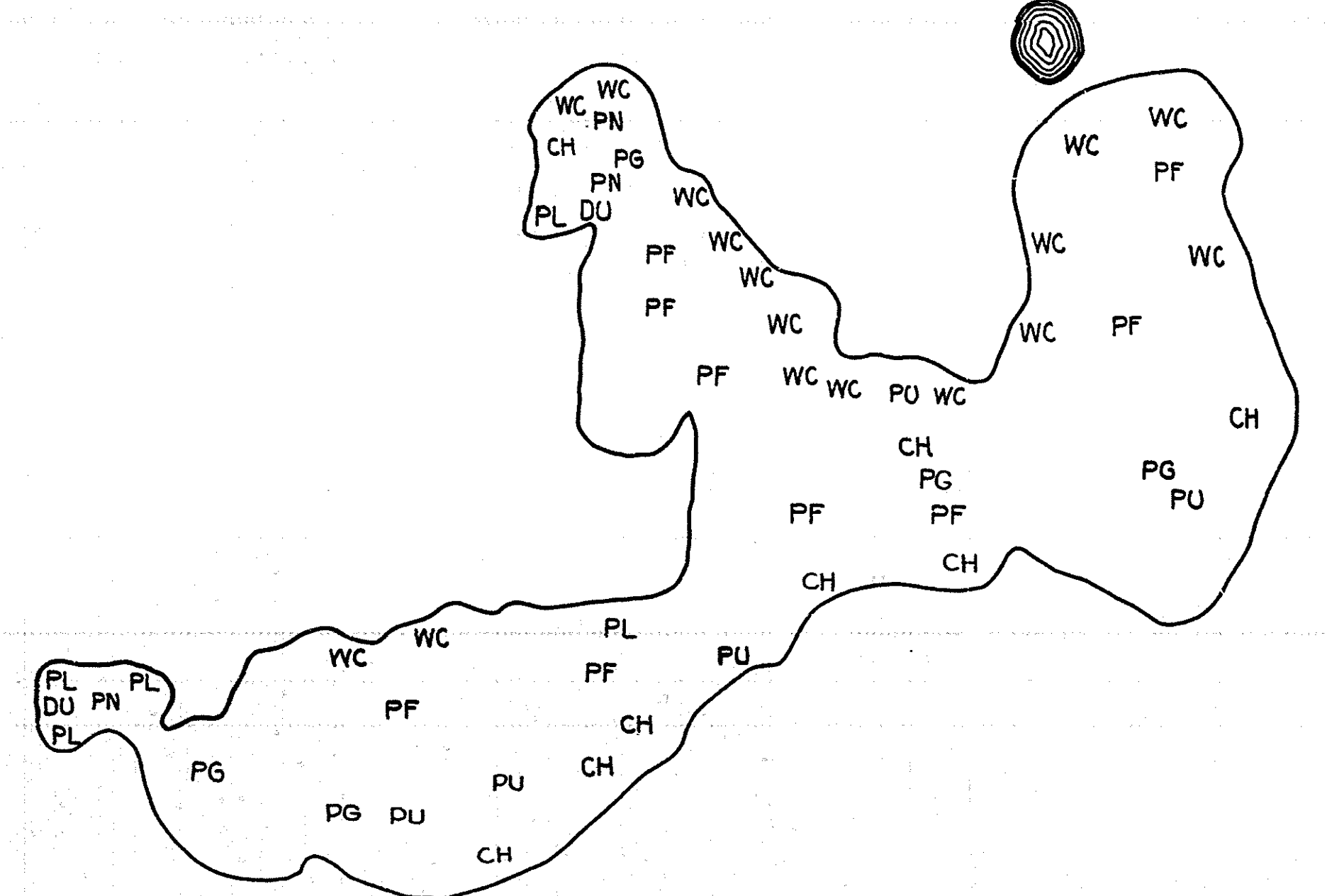
Location Sec's. 23, 24, 25, 26, 34, & 35 T.17N. R.14W  
Scale 4 Inches=1 Mile.

Area 912 Acres  
Length of Shore Lines 2.0 Miles.



Contour Map  
Contour Interval 5ft.

Cover Type and  
Lake Bottom Soil Type Map.



Aquatic Vegetation Map