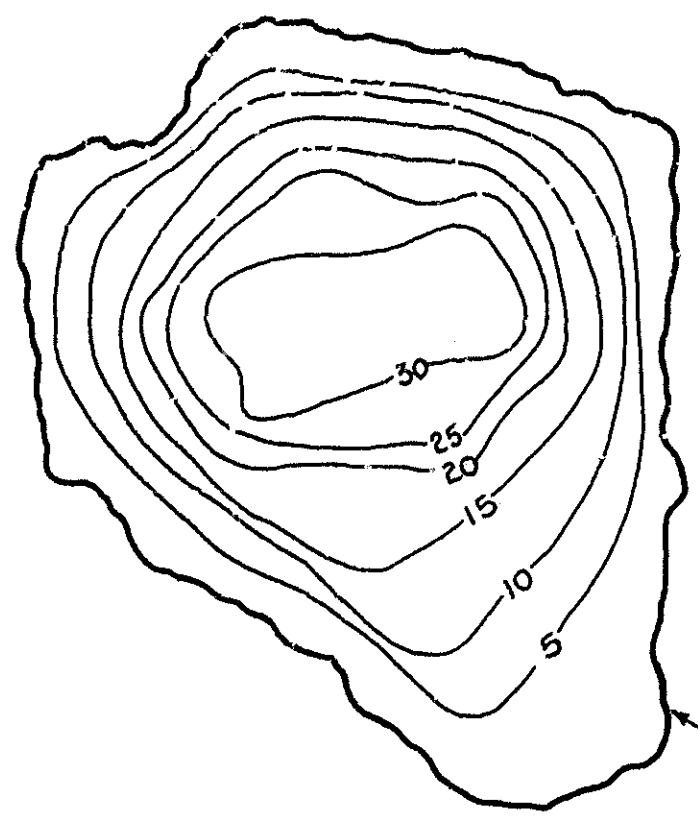
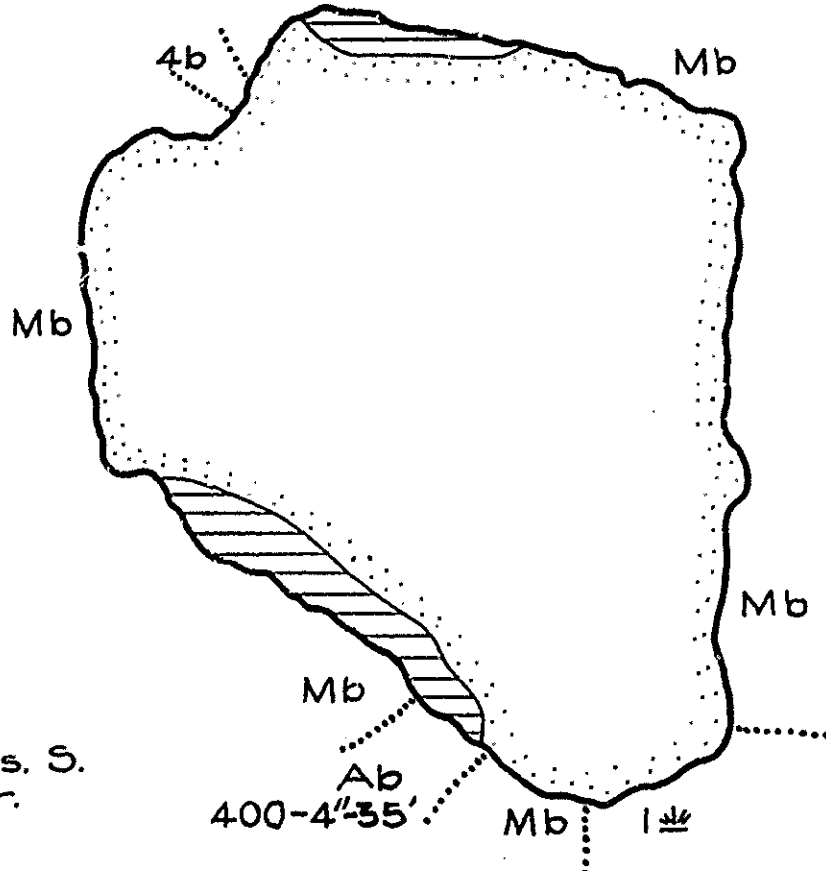


J-8-4

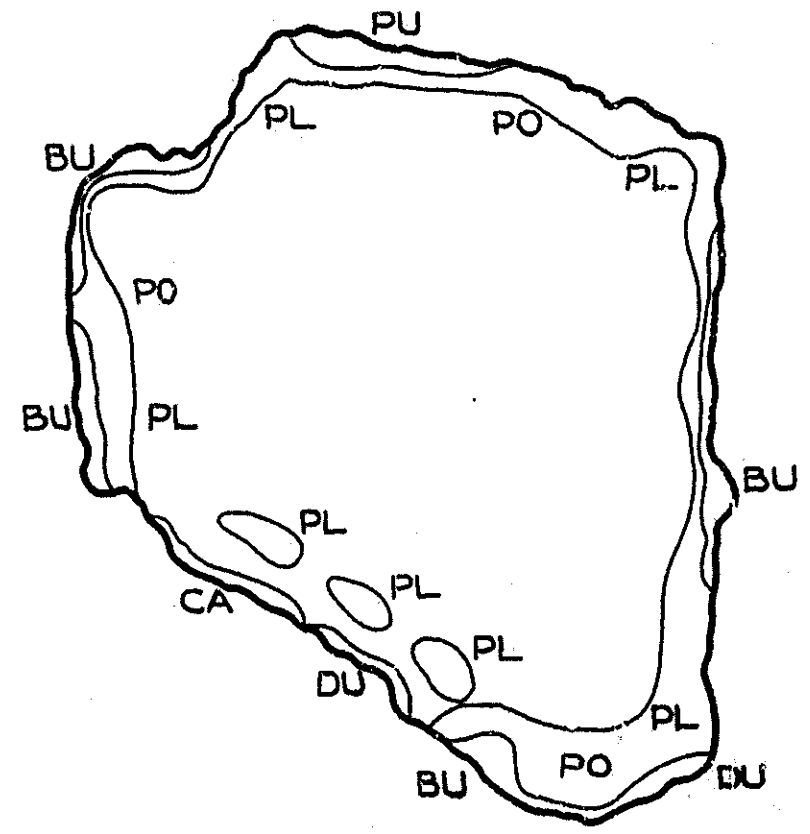
R-9
 U.S. Department of Agriculture
 Forest Service
 LAKE AND STREAM SURVEY
 GIFFORD LAKE-CECILIA LAKE
 LAKE OF THE WOODS
 Manistee Purchase Unit
 Michigan



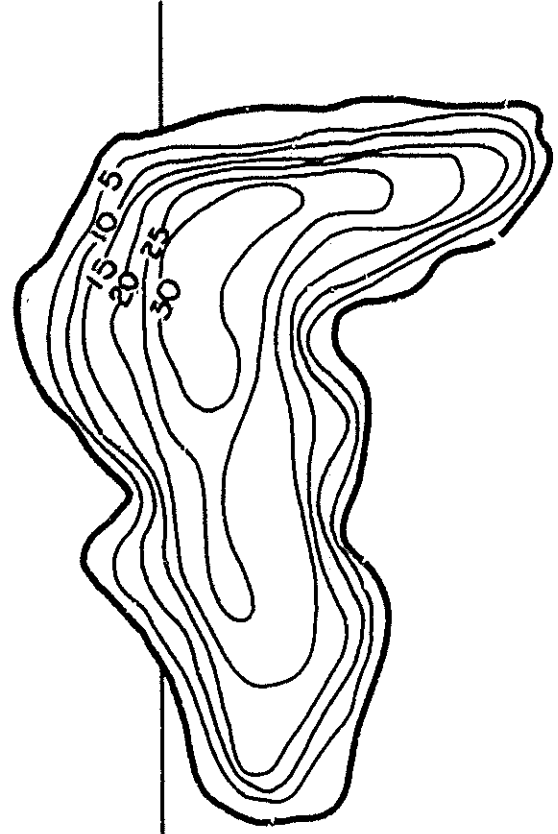
Sec. 31 Sec. 32
 Sec. 6 Sec. 5
 Contour Map
 Contour Interval=5'



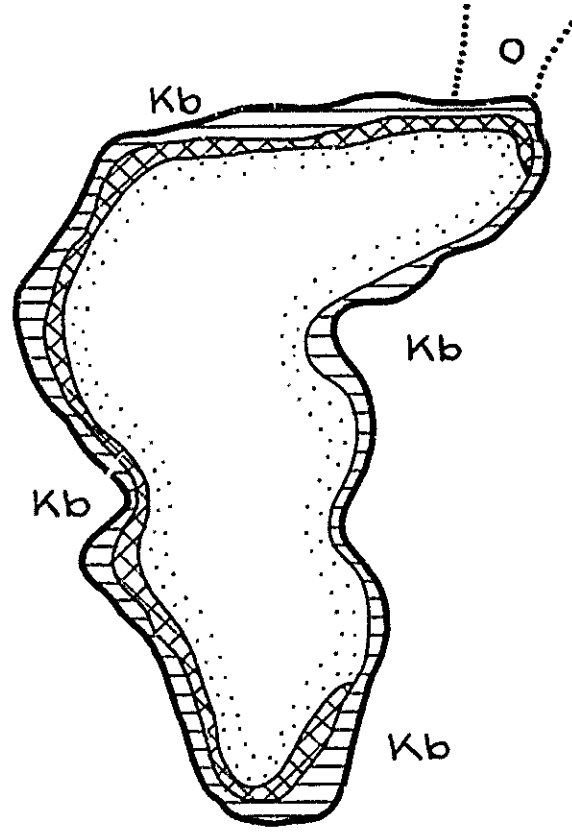
Cover Type And
 Lake Bottom Soil Type Map
 LAKE OF THE WOODS
 Sec. 31 T. 21 N. R. 14 W.
 Scale 8 inches=1 Mile
 Area 109 Acres
 Length of Shoreline 1.63 Miles



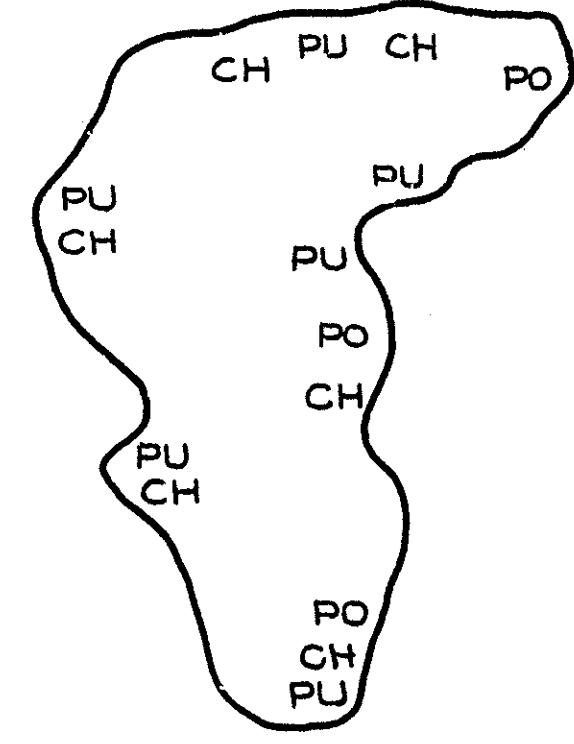
Aquatic Vegetation Map



Contour Map
 Contour Interval=5'

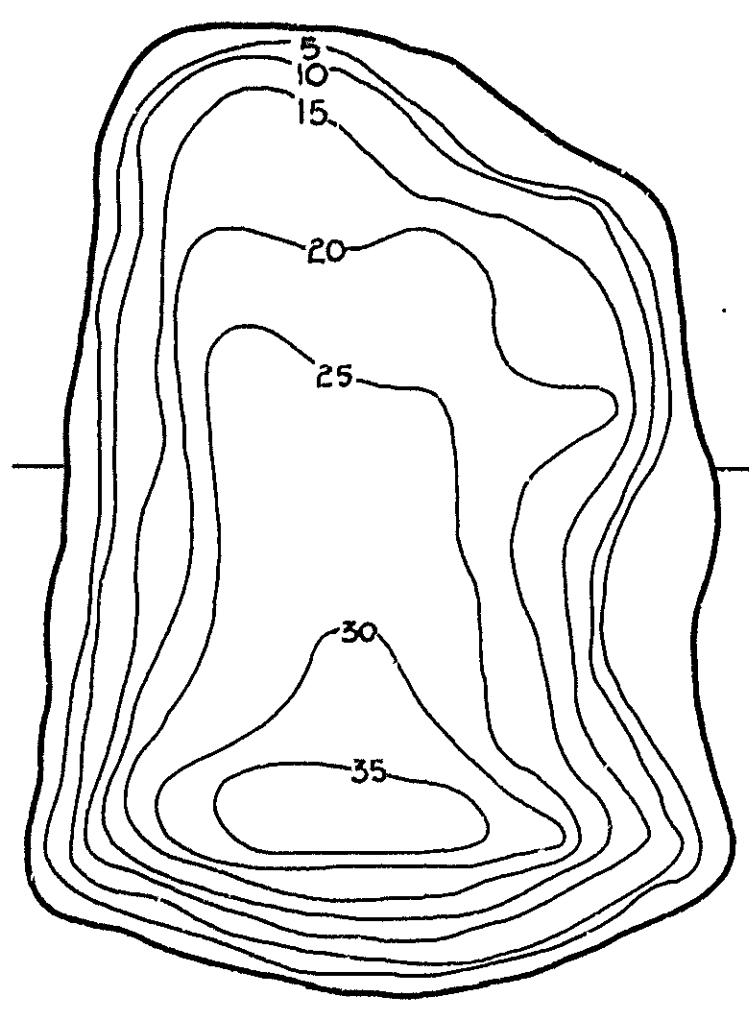


Cover Type And
 Lake Bottom Soil Type Map

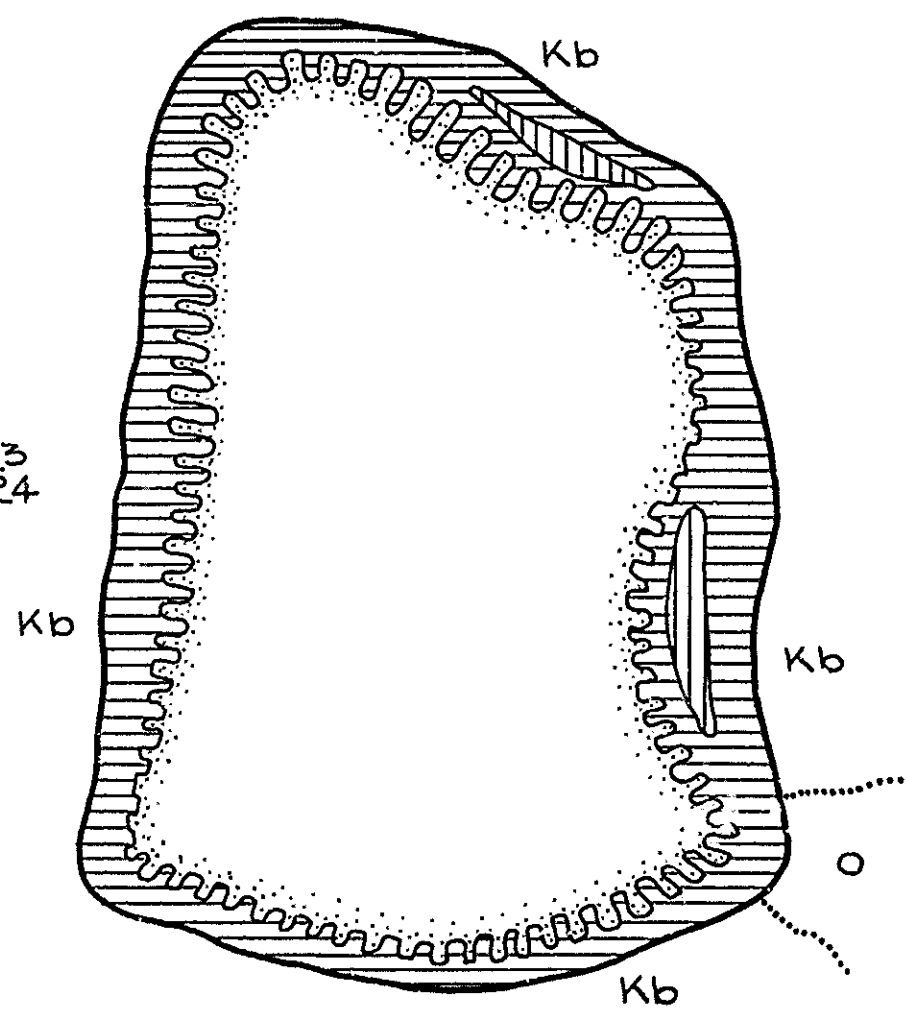


Aquatic Vegetation Map

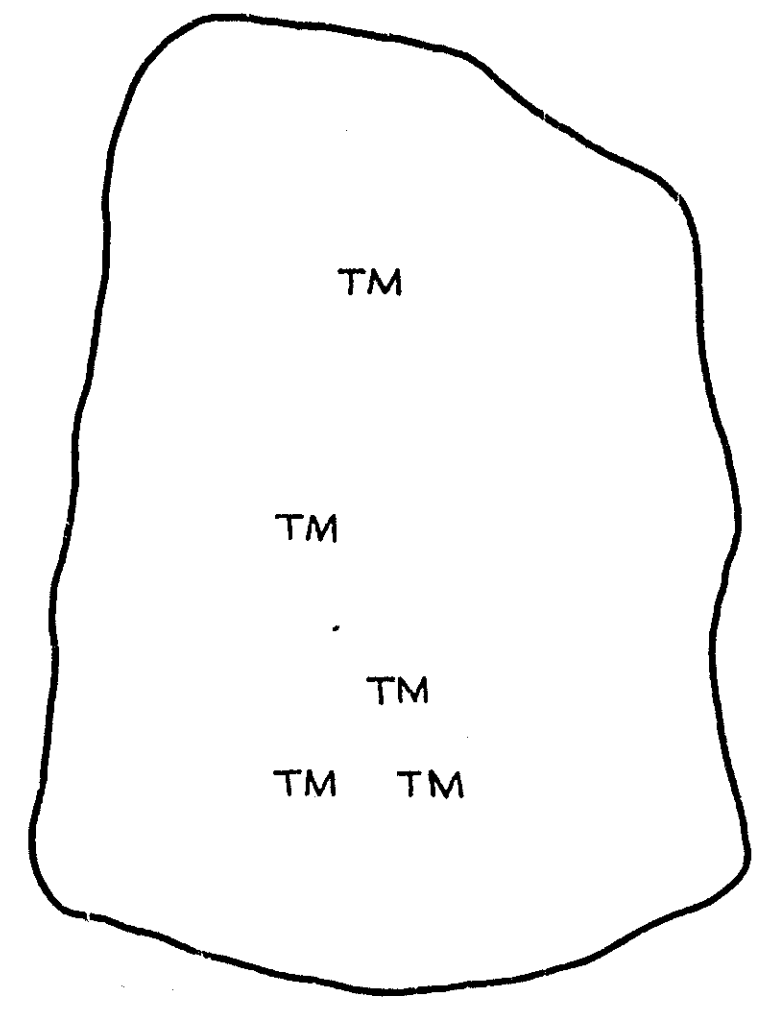
CECILIA LAKE
 Sec. 22, 23 T. 17 N. R. 14 W.
 Scale 8 inches=1 Mile
 Area 59 Acres
 Length of Shoreline 1.31 Miles



Contour Map
 Contour Interval=5'



Cover Type And
 Lake Bottom Soil Type Map



Aquatic Vegetation Map

GIFFORD LAKE
 Sec. 14, 23 T. 17 N. R. 14 W.
 Scale 16 inches=1 Mile
 Area 41 Acres
 Length of Shoreline 1 Miles