J-8-11

R-9

U.S. Department of Agriculture
Forest Service
LAKE AND STREAM SURVEY

NUGENT LAKE
LAKE MEAUWATAKA

Manistee Purchase Unit
Michigan

Scale 8 Inches = 1 Mile

Nugent Lake: Area 48 Acres
Length of Shore Line 1.5 Miles
Lake Meauwataka: Area 945 Acres
Length of Shore Line 1.8 Miles

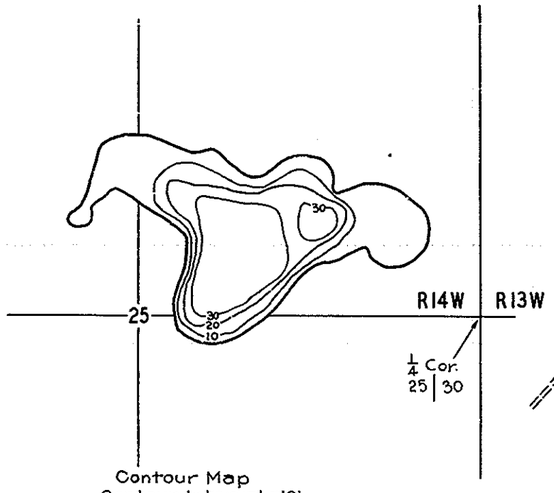

Contour Map
Contour Interval = 10'

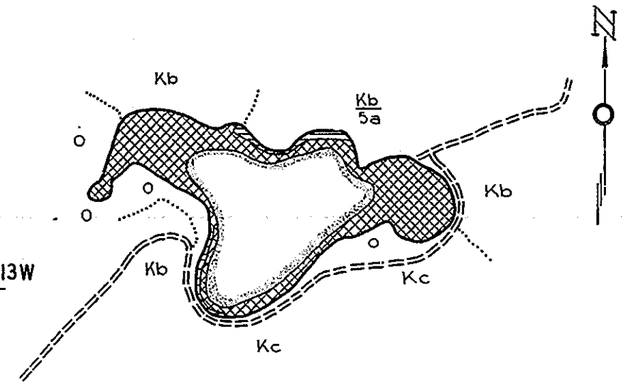

NUGENT LAKE
Sec. 25 T.18N. R.14W.
Cover Type And
Lake Bottom Soil Type Map

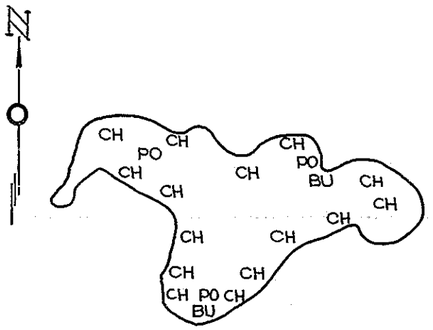

Aquatic Vegetation Map

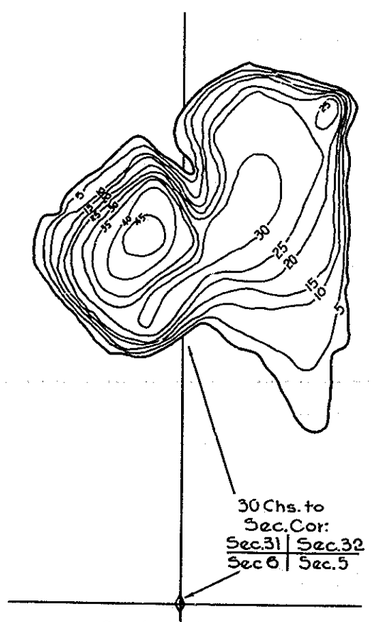

Contour Map
Contour Interval = 5'

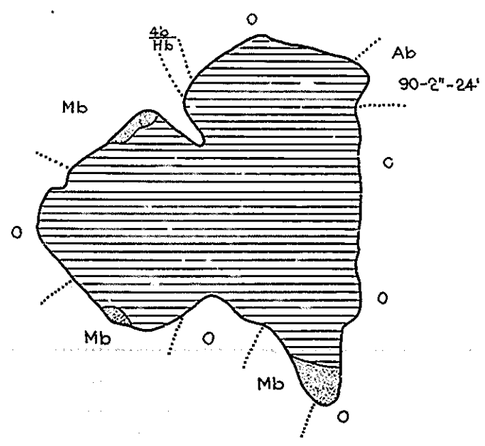

LAKE MEAUWATAKA
Sec. 31 & 32 T. 23 N. R. 10 W.

Cover Type And
Lake Bottom Soil Type Map

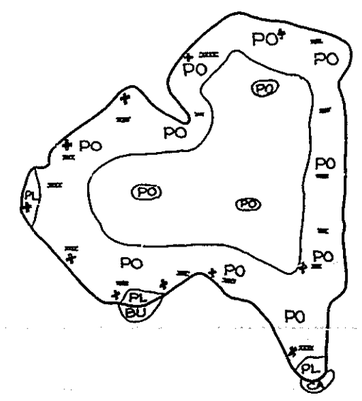

Aquatic Vegetation Map

J-8-11 5-20-37

NUGENT LAKE, LAKE COUNTY; LAKE MEAUWATAKA, WEXFORD COUNTY