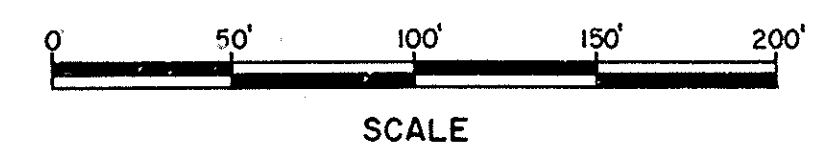
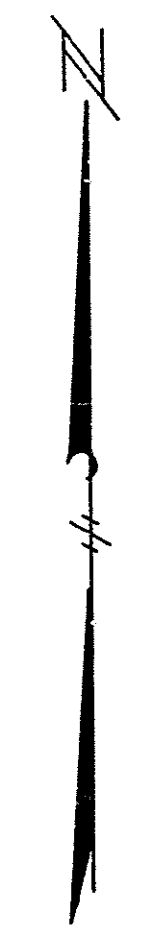
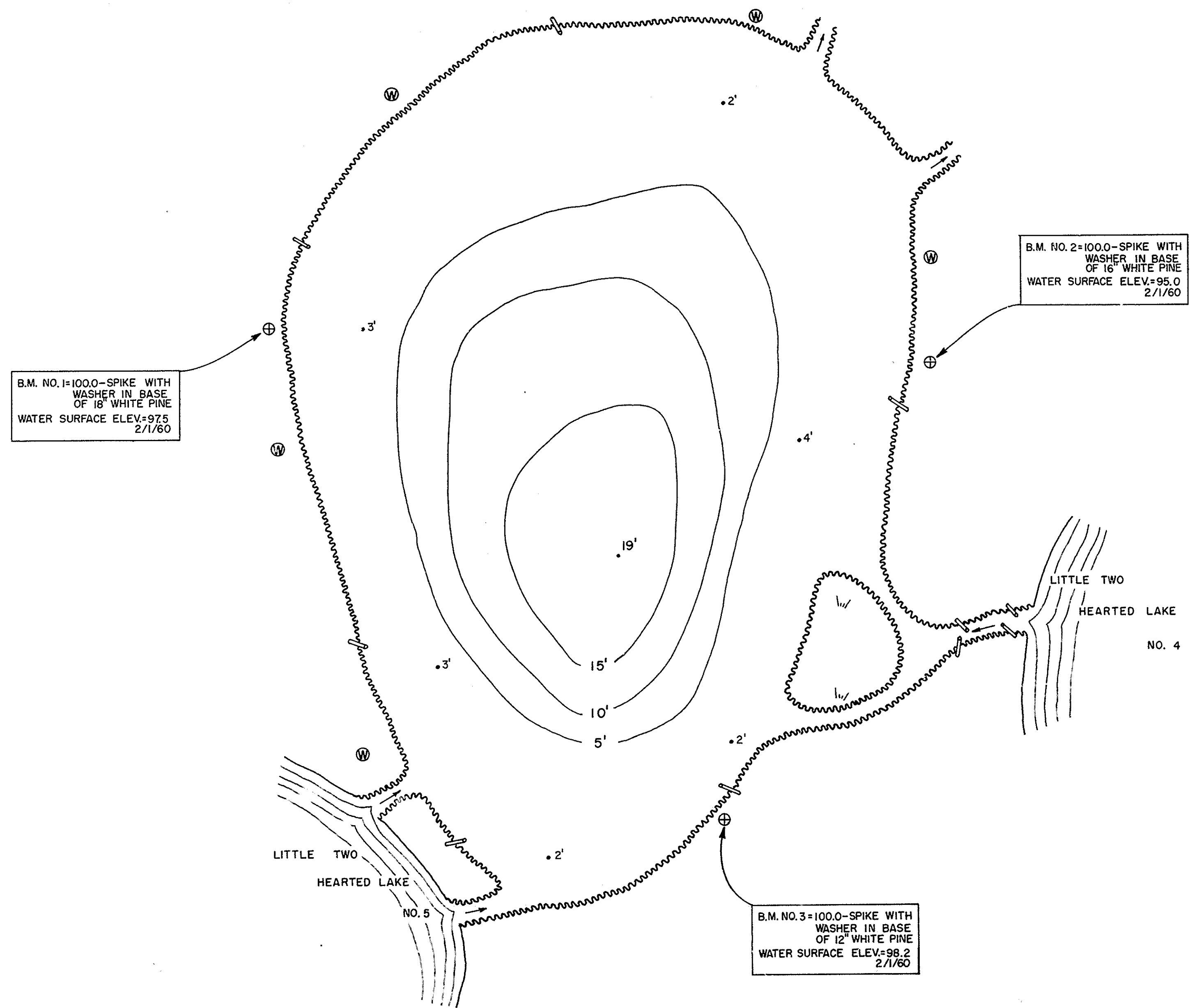


INSTITUTE FOR FISHERIES RESEARCH
 DIVISION OF FISHERIES MICHIGAN CONSERVATION DEPT.
 LAKE INVENTORY MAP
LITTLE TWO HEARTED LAKE NO. 3
 AREA 4.3 ACRES
 MARGINAL SURVEY AND SOUNDINGS BY
 LAKE & STREAM IMPROVEMENT SECTION 2/60
 LUCE COUNTY T.48N., R.9W., SEC. 10



- LEGEND**
- BOTTOM**
- Organic
 - ▤ Deadhead or snag
- OUTLINE & CONTOURS**
- ⋯ Encroaching shore
 - Contours
- SHORE FEATURES**
- ⊕ Wooded
 - ⊖ Marsh
 - ▤ Inlet
 - ▥ Outlet